

**NOTICE!!**

**These documents have been scanned!**

**Do not place un-scanned documents beneath this notice!**

**Do not remove this notice from this file!**

GPO Jacket No. 560-102  
Print Order 61540  
Rise Business Services, LLC  
Job=AZ15 5/2/2019



Box Number= AZ15017



Claim Begin-End: AMC438337-AMC438348

1 Initial Receipt



AZ15017-29

AMC437915-AMC438337




**United States Department of the Interior  
Bureau of Land Management**

DIV OF LANDS, MINRLS & ENERGY  
ONE N CENTRAL AVE  
PHOENIX, AZ 85004 -4427  
Phone: 602-417-9200

Receipt

No: 3567799

<b>Transaction #:</b> 3670623	
<b>Date of Transaction:</b> 05/24/2016	
CUSTOMER:	
	STEVE F KAROLYI PO BOX 74353 PHOENIX, AZ 85087-1006 US


  
 MAY 31 2016  
 BY: *Rufan*

LINE #	QTY	DESCRIPTION	REMARKS	UNIT PRICE	TOTAL
1	1.00	LOCATABLE MINERALS / MINING CLAIMS-NOT NEW-UNADJUD, ONE AUTH NO. ONLY / MINING CLAIM MONEY RECEIVED <b>CASES:</b> AMC435574/\$20.00	QCD - 2	- n/a -	20.00
2	12.00	LOCATABLE MINERALS / MINING CLAIMS-NEW, UNADJUD, ONE OR MORE AUTH NOS / NEW MINING CLAIMS LOCATION FEE <b>CASES:</b> AMC438337/\$37.00, AMC438338/\$37.00, AMC438339/\$37.00, AMC438340/\$37.00, AMC438341/\$37.00, AMC438342/\$37.00, AMC438343/\$37.00, AMC438344/\$37.00, AMC438345/\$37.00, AMC438346/\$37.00, AMC438347/\$37.00, AMC438348/\$37.00		- n/a -	444.00
3	12.00	LOCATABLE MINERALS / MINING CLAIMS-NEW, UNADJUD, ONE OR MORE AUTH NOS / NEW MINING CLAIM PROCESSING FEE <b>CASES:</b> AMC438337/\$20.00, AMC438338/\$20.00, AMC438339/\$20.00, AMC438340/\$20.00, AMC438341/\$20.00, AMC438342/\$20.00, AMC438343/\$20.00, AMC438344/\$20.00, AMC438345/\$20.00, AMC438346/\$20.00, AMC438347/\$20.00, AMC438348/\$20.00		- n/a -	240.00
4	12.00	LOCATABLE MINERALS / MINING CLAIMS-NEW, UNADJUD, ONE OR MORE AUTH NOS / NEW MINING CLAIMS MAINTENANCE FEE <b>CASES:</b> AMC438337/\$155.00, AMC438338/\$155.00, AMC438339/\$155.00, AMC438340/\$155.00, AMC438341/\$155.00, AMC438342/\$155.00, AMC438343/\$155.00, AMC438344/\$155.00, AMC438345/\$155.00, AMC438346/\$155.00,		- n/a -	1860.00

AMC438347/\$155.00, AMC438348/\$155.00			
<b>TOTAL:</b>			<b>\$2,564.00</b>

<b>PAYMENT INFORMATION</b>
----------------------------

NOTE: Items will appear on credit card statement as "Bureau of Land Mgmt CO".

1	AMOUNT:	2564.00	POSTMARKED:	N/A
	TYPE:	CREDIT CARD	RECEIVED:	05/23/2016
	NAME:	KAROLYI, STEVE F PO BOX 74353 PHOENIX AZ 85087-1006 US		
	CARD NO:	XXXXXXXXXX5005	AUTH CODE:	146263
	NAME ON CARD:	STEVE KAROLYI		
	EXPIRES:	01/2020		
	SIGNATURE:			

<b>REMARKS</b>

This receipt was generated by the automated BLM Collections and Billing System and is a paper representation of a portion of the official electronic record contained therein.

**NOTICE!!**

**These documents have been scanned!**

**Do not place un-scanned documents beneath this notice!**

**Do not remove this notice from this file!**

GPO Jacket No. 560-102  
Print Order 61540  
Rise Business Services, LLC  
Job=AZ15 5/2/2019



Box Number= AZ15017



Claim Begin-End: AMC438337-AMC438348

2 Correspondence



AZ15017-29

AMC437915-AMC438337



# United States Department of the Interior

BUREAU OF LAND MANAGEMENT

Arizona State Office

One North Central Avenue, Suite 800

Phoenix, Arizona 85004-4427

[www.blm.gov/az/](http://www.blm.gov/az/)

DEC 11 2018



In Reply Refer To:

3830 (9200) RM

AMC438337

CERTIFIED MAIL - RETURN RECEIPT REQUESTED No. 9214 8901 9403 8375 9981 02

## DECISION

TED AND SUMMER NELSON	:	This decision affects those claims
PO BOX 1047	:	shown in the block below.
CLARKDALE, AZ 86324-1047	:	

---

AMC438341  
BUMBLEBEE GOLD #5

---

## MINING CLAIMS DECLARED FORFEITED

The mining claims listed above have been declared forfeited as of September 1, 2018, for failure to timely file the required maintenance fee payment or small miner's maintenance fee waiver (waiver).

Claimants are required to pay an annual non-refundable maintenance fee of \$155 per 20 acres or portion thereof, or submit a waiver, on or before September 1 of each year. These requirements were established by 30 U.S.C. 28f-1, as amended, and 43 CFR 3834 and 3835.

Our records do not show receipt of a maintenance fee payment or small miner waiver filed on or before the due date. Therefore, the claims listed above are forfeited.

## Reclamation Requirements

This decision does not relieve you of the liability for reclamation of all areas disturbed by your activities on lands covered by the subject mining claim(s) and/or site(s). After you complete the reclamation, you must notify the authorized officer of the appropriate surface managing agency so that the authorized officer may conduct a final site inspection and determine whether you may be released from liability. If you fail to reclaim the land to the satisfaction of the authorized

officer, the surface management agency may cite you for noncompliance under its surface management regulations. For land administered by the Bureau of Land Management (BLM), if you fail to reclaim the land to the satisfaction of the authorized officer as required in 43 CFR Subpart 3809, the BLM will issue an order of noncompliance under 43 CFR 3809.601(a). If you fail to comply with the non-compliance order, BLM may take further action under 43 CFR 3809.604. Failure to conduct reclamation is a prohibited act that may subject you to criminal penalties. See 43 CFR 3809.605(h) and 43 CFR 3809.700.

### Appeal Procedures

This decision may be appealed to the Interior Board of Land Appeals, Office of the Secretary, in accordance with the regulations contained in 43 CFR, Part 4, and the enclosed Form 1842-1. If an appeal is taken, your notice of appeal must be filed in this office (at the above address) within 30 days from receipt of this decision. The appellant has the burden of showing that the decision appealed from is in error.

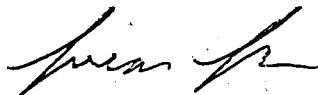
If you wish to file a petition pursuant to regulation 43 CFR 4.21 (58 FR 4939, January 19, 1993) for a stay of the effectiveness of this decision during the time that your appeal is being reviewed by the Board, the petition for a stay must accompany your notice of appeal. A petition for a stay is required to show sufficient justification based on the standards listed below. Copies of the notice of appeal and petition for a stay **must** also be submitted to each party named in this decision and to the Interior Board of Land Appeals and to the appropriate Office of the Solicitor (see 43 CFR 4.413) at the same time the original documents are filed with this office. If you request a stay, you have the burden of proof to demonstrate that a stay should be granted.

### Standards for Obtaining a Stay

Except as otherwise provided by law or other pertinent regulation, a petition for a stay of a decision pending appeal shall show sufficient justification based on the following standards:

- (1) The relative harm to the parties if the stay is granted or denied,
- (2) The likelihood of the appellant's success on the merits,
- (3) The likelihood of immediate and irreparable harm if the stay is not granted, and
- (4) Whether the public interest favors granting the stay.

Please include your AMC serial number(s) on all correspondence. If additional information is required, please call RéAnn Myers at 602-417-9413.



Lucas Lucero  
Deputy State Director  
Lands, Minerals, and Energy Division


Enclosure

Date Produced: 01/07/2019

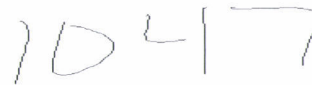
ConnectSuite Inc.:

The following is the delivery information for Certified Mail™/RRE item number 9214 8901 9403 8375 9981 02. Our records indicate that this item was delivered on 12/31/2018 at 11:03 a.m. in CLARKDALE, AZ 86324. The scanned image of the recipient information is provided below.

Signature of Recipient :



Address of Recipient :



Thank you for selecting the Postal Service for your mailing needs. If you require additional assistance, please contact your local post office or Postal Service representative.

Sincerely,  
United States Postal Service

The customer reference number shown below is not validated or endorsed by the United States Postal Service. It is solely for customer use.

Customer Reference Number: C1116628.6422902



**SENDER: COMPLETE THIS SECTION**

- Complete items 1, 2, and 3.
- Print your name and address on the reverse so that we can return the card to you.
- Attach this card to the back of the mailpiece, or on the front if space permits.

1. A

TODD & DENISE POWELL  
 PO BOX 131  
 MARS PA 16046-0131  
 9200/PB/AMC438337



9590 9402 1932 6123 9403 27

2. Article Number (Transfer from service label)

7017 0190 0000 4056 5751

**COMPLETE THIS SECTION ON DELIVERY**

A. Signature

X

 Agent Addressee

B. Received by (Printed Name)

Denise Powell

C. Date of Delivery

12-27-17


D. Is delivery address different from item 1?  YesIf YES, enter delivery address below:  No

3. Service Type

- Adult Signature
- Adult Signature Restricted Delivery
- Certified Mail®
- Certified Mail Restricted Delivery
- Collect on Delivery
- Collect on Delivery Restricted Delivery

- Priority Mail Express®
- Registered Mail™
- Registered Mail Restricted Delivery
- Return Receipt for Merchandise
- Signature Confirmation™
- Signature Confirmation Restricted Delivery

USPS TRACKING #



First-Class Mail  
Postage & Fees Paid  
USPS  
Permit No. G-10

9590 9402 1932 6123 9403 27

United States  
Postal Service

• Sender: Please print your name, address, and ZIP+4® in this box•

PHOENIX, ARIZONA

U.S. DEPARTMENT OF THE INTERIOR  
BUREAU OF LAND MANAGEMENT  
ARIZONA STATE OFFICE  
ONE NORTH CENTRAL AVENUE, SUITE 800  
PHOENIX, AZ 85004-4427

2018 JAN - 3 A 10:43

RECEIVED  
BLM AZ STATE OFFICE





# United States Department of the Interior



BUREAU OF LAND MANAGEMENT  
Arizona State Office  
One North Central Avenue, Suite 800  
Phoenix, Arizona 85004-4427  
[www.blm.gov/az/](http://www.blm.gov/az/)

DEC 20 2017

In Reply Refer To:  
3830 (9200) PB  
AMC438337

CERTIFIED MAIL - RETURN RECEIPT REQUESTED No. 7017 0190 0000 4056 5751

## DECISION

TODD & DENISE POWELL : This decision affects those claims shown  
PO BOX 131 : in the block below.  
MARS, PA 16046-0131 :

---

AMC438340  
BUMBLEBEE GOLD #4

---

## MINING CLAIMS DECLARED FORFEITED

The mining claims listed above have been declared forfeited as of September 1, 2017, for failure to timely file the required maintenance fee payment or small miner's maintenance fee waiver (waiver).

Claimants are required to pay an annual non-refundable maintenance fee of \$155 per 20 acres or portion thereof, or submit a waiver, on or before September 1 of each year. These requirements were established by 30 U.S.C. 28f-1, as amended, and 43 CFR 3834 and 3835.

Our records do not show receipt of a maintenance fee payment or small miner waiver filed on or before the due date. Therefore, the claims listed above are forfeited.

## Reclamation Requirements

This decision does not relieve you of the liability for reclamation of all areas disturbed by your activities on lands covered by the subject mining claim(s) and/or site(s). After you complete the reclamation, you must notify the authorized officer of the appropriate surface managing agency so that the authorized officer may conduct a final site inspection and determine whether you may be released from liability. If you fail to reclaim the land to the satisfaction of the authorized officer,

the surface management agency may cite you for noncompliance under its surface management regulations. For land administered by the Bureau of Land Management (BLM), if you fail to reclaim the land to the satisfaction of the authorized officer as required in 43 CFR Subpart 3809, BLM will issue an order of noncompliance under 43 CFR 3809.601(a). If you fail to comply with the non-compliance order, BLM may take further action under 43 CFR 3809.604. Failure to conduct reclamation is a prohibited act that may subject you to criminal penalties. See 43 CFR 3809.605(h) and 43 CFR 3809.700.

### Appeal Procedures

This decision may be appealed to the Interior Board of Land Appeals, Office of the Secretary, in accordance with the regulations contained in 43 CFR, Part 4, and the enclosed Form 1842-1. If an appeal is taken, your notice of appeal must be filed in this office (at the above address) within 30 days from receipt of this decision. The appellant has the burden of showing that the decision appealed from is in error.

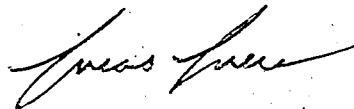
If you wish to file a petition pursuant to regulation 43 CFR 4.21 (58 FR 4939, January 19, 1993) for a stay of the effectiveness of this decision during the time that your appeal is being reviewed by the Board, the petition for a stay must accompany your notice of appeal. A petition for a stay is required to show sufficient justification based on the standards listed below. Copies of the notice of appeal and petition for a stay **must** also be submitted to each party named in this decision and to the Interior Board of Land Appeals and to the appropriate Office of the Solicitor (see 43 CFR 4.413) at the same time the original documents are filed with this office. If you request a stay, you have the burden of proof to demonstrate that a stay should be granted.

### Standards for Obtaining a Stay

Except as otherwise provided by law or other pertinent regulation, a petition for a stay of a decision pending appeal shall show sufficient justification based on the following standards:

- (1) The relative harm to the parties if the stay is granted or denied,
- (2) The likelihood of the appellant's success on the merits,
- (3) The likelihood of immediate and irreparable harm if the stay is not granted, and
- (4) Whether the public interest favors granting the stay.

Please include your AMC serial number(s) on all correspondence. If additional information is required, please call Pauline Brown at 602-417-9360.



Lucas Lucero  
Deputy State Director  
Lands, Minerals, and Energy Division

Enclosure

**SENDER: COMPLETE THIS SECTION**

- Complete items 1, 2, and 3.
- Print your name and address on the reverse so that we can return the card to you.
- Attach this card to the back of the mailpiece, or on the front if space permits.

1. Article Addressed to:

KIM WRIGHT  
 PO BOX 515  
 COTTONWOOD AZ 86326-0515

438339



9590 9402 1933 6123 0035 57

2. Article Number (Transfer from service label)

7014 2870 0000 1115 7578

**COMPLETE THIS SECTION ON DELIVERY**

A. Signature

X *Kim Wright*

- Agent
- Addressee

B. Received by (Printed Name)

C. Date of Delivery

D. Is delivery address different from item 1?  Yes

If YES, enter delivery address below:  No

*Kim Wright*




3. Service Type

- Adult Signature
- Adult Signature Restricted Delivery
- Certified Mail®
- Certified Mail Restricted Delivery
- Collect on Delivery
- Collect on Delivery Restricted Delivery
- Priority Mail Express®
- Registered Mail™
- Registered Mail Restricted Delivery
- Return Receipt for Merchandise
- Signature Confirmation™
- Signature Confirmation Restricted Delivery

(over \$500)

USPS TRACKING #



AZ 850  
17 NOV '16  
PM 51

9590 9402 1933 6123 0035 57



First-Class Mail  
Postage & Fees Paid  
USPS  
Permit No. G-10

United States  
Postal Service

• Sender: Please print your name, address, and ZIP+4® in this box•


UNITED STATES  
DEPARTMENT OF THE INTERIOR  
Bureau of Land Management  
Arizona State Office  
One N. Central Avenue, Suite 800  
Phoenix, AZ 85004-4427

PHOENIX, ARIZONA

2016 NOV 21 PM 51

RECEIVED  
BLM ARIZONA OFFICE

4-442700





# United States Department of the Interior



BUREAU OF LAND MANAGEMENT  
Arizona State Office  
One North Central Avenue, Suite 800  
Phoenix, Arizona 85004-4427  
www.blm.gov/az/

NOV 14 2016

In Reply Refer To:  
3800 (9200) RE  
AMC438337

CERTIFIED MAIL - RETURN RECEIPT REQUESTED No. 7014 2870 0000 1115 7578

## DECISION

KIM WRIGHT : This decision affects those claims shown  
PO BOX 515 : in the block below.  
COTTONWOOD, AZ 86326-0515 :

---

AMC438339, AMC438342  
BUMBLEBEE GOLD #3, BUMBLEBEE GOLD #6

---

### MINING CLAIMS DECLARED FORFEIT

The mining claims listed above have been declared forfeit as of September 1, 2016, for failure to timely file the required maintenance fee payment or small miner's maintenance fee waiver (waiver).

Claimants are required to pay an annual non-refundable maintenance fee of \$155 per 20 acres or portion thereof, or submit a waiver, on or before September 1 of each year. These requirements were established by 30 U.S.C. 28f-1, as amended, and 43 CFR 3834 and 3835.

Our records do not show receipt of a maintenance fee payment or small miner waiver filed on or before the due date. Therefore, the claims listed above are forfeit.

### Reclamation Requirements

This decision does not relieve you of the liability for reclamation of all areas disturbed by your activities on lands covered by the subject mining claim(s) and/or site(s). After you complete the reclamation, you must notify the authorized officer of the appropriate surface managing agency so that the authorized officer may conduct a final site inspection and determine whether you may be released from liability. If you fail to reclaim the land to the satisfaction of the authorized officer, the surface management agency may cite you for noncompliance under its surface management regulations. For land administered by the Bureau of Land Management (BLM), if you fail to

reclaim the land to the satisfaction of the authorized officer as required in 43 CFR Subpart 3809, BLM will issue an order of noncompliance under 43 CFR 3809.601(a). If you fail to comply with the non-compliance order, BLM may take further action under 43 CFR 3809.604. Failure to conduct reclamation is a prohibited act that may subject you to criminal penalties. See 43 CFR 3809.605(h) and 43 CFR 3809.700.

### Appeal Procedures

This decision may be appealed to the Interior Board of Land Appeals, Office of the Secretary, in accordance with the regulations contained in 43 CFR, Part 4, and the enclosed Form 1842-1. If an appeal is taken, your notice of appeal must be filed in this office (at the above address) within 30 days from receipt of this decision. The appellant has the burden of showing that the decision appealed from is in error.

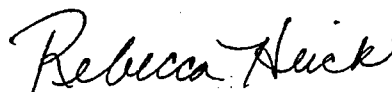
If you wish to file a petition pursuant to regulation 43 CFR 4.21 (58 FR 4939, January 19, 1993) for a stay of the effectiveness of this decision during the time that your appeal is being reviewed by the Board, the petition for a stay must accompany your notice of appeal. A petition for a stay is required to show sufficient justification based on the standards listed below. Copies of the notice of appeal and petition for a stay **must** also be submitted to each party named in this decision and to the Interior Board of Land Appeals and to the appropriate Office of the Solicitor (see 43 CFR 4.413) at the same time the original documents are filed with this office. If you request a stay, you have the burden of proof to demonstrate that a stay should be granted.

### Standards for Obtaining a Stay

Except as otherwise provided by law or other pertinent regulation, a petition for a stay of a decision pending appeal shall show sufficient justification based on the following standards:

- (1) The relative harm to the parties if the stay is granted or denied,
- (2) The likelihood of the appellant's success on the merits,
- (3) The likelihood of immediate and irreparable harm if the stay is not granted, and
- (4) Whether the public interest favors granting the stay.

Please include your AMC serial number(s) on all correspondence. If additional information is required, please call Rod Ebert at 602-417-9397.



Rebecca Heick  
Deputy State Director  
Lands, Minerals, and Energy Division

Enclosure



**NOTICE!!**

**These documents have been scanned!**

**Do not place un-scanned documents beneath this notice!**

**Do not remove this notice from this file!**

GPO Jacket No. 560-102  
Print Order 61540  
Rise Business Services, LLC  
Job=AZ15 5/2/2019



Box Number= AZ15017



Claim Begin-End: AMC438337-AMC438348

3 Transfers



AZ15017-29

AMC437915-AMC438337

AMC 437918  
438337  
435956

When recorded return to:

Steve Karolyi  
PO BOX 74353  
Phoenix, AZ 85087

**QUIT CLAIM DEED**

For consideration of \$10.00 and other valuable considerations, I or we, Steve Karolyi, whose address is  
PO BOX 74353 Phoenix, AZ 85087, hereby quitclaim to: William Wright  
3315 E Russell Rd #292  
Las Vegas, NV 89102

all right, title or interest in the following real property situated in Maricopa County, Arizona:

AMC #437920 Midway Gold #2, 20 Acre Lode Claim, Township 5 N, Range 7 W, Section 18, SW Corridor  
AMC #437921 Midway Gold #3, 20 Acre Lode Claim, Township 5 N, Range 7 W, Section 18, SW Corridor  
AMC #437922 Midway Gold #4, 20 Acre Lode Claim, Township 5 N, Range 7 W, Section 18, SW Corridor

Exempt per A.R.S. 11-1134-A6

Executed this this 13 day of December, 2017



Grantor - Steve Karolyi

STATE OF Arizona  
COUNTY OF Maricopa

RECEIVED  
PLM AND CREDIT DIVISION  
2017 DEC 27 A 8:58  
PHOENIX, ARIZONA


This instrument was acknowledged before me this 13 day of December, 2017 by:



Notary Public

**VENIAMIN POTERYAEV**  
Notary Public - State of Arizona  
MARICOPA COUNTY  
My Commission Expires  
October 23, 2021

My Commission Expires:

**ENTERED**  
JAN 08 2018  
BY: 

13/3

When recorded return to:

Steve Karolyi  
PO BOX 74353  
Phoenix, AZ 85087

**QUIT CLAIM DEED**

For consideration of \$10.00 and other valuable considerations, I or we, Steve Karolyi, whose address is  
PO BOX 74353 Phoenix, AZ 85087, hereby quitclaim to: Doug Minnich  
7590 Versailles Rd  
Covington, OH 45318

all right, title or interest in the following real property situated in Yavapai County, Arizona:

Claim: AMC #438337 Bumblebee Gold #1, 20 Acre Lode Claim  
Legal Description: Township 10 N, Range 2 E, Section 17, SE Corridor  
Exempt per A.R.S. 11-1134-A6


Executed this this 18 day of December, 2017

  
\_\_\_\_\_  
Grantor - Steve Karolyi


RECEIVED  
PLM.A. STAFF OFFICE  
2017 DEC 27 A 8:58  
PHOENIX, ARIZONA

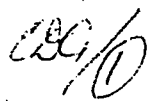
STATE OF Arizona  
COUNTY OF ~~Maricopa~~  
Yavapai

This instrument was acknowledged before me this 18 day of December, 2017 by:

  
\_\_\_\_\_  
Notary Public

My Commission Expires: 3/26/18





When recorded return to:

Steve Karolyi  
PO BOX 74353  
Phoenix, AZ 85087

**QUIT CLAIM DEED**

For consideration of \$10.00 and other valuable considerations, I or we, Steve Karolyi, whose address is  
PO BOX 74353 Phoenix, AZ 85087, hereby quitclaim to: Gene Sperry Jr.  
30 Ethell Parkway  
Normal, IL 61764

all right, title or interest in the following real property situated in Maricopa County, Arizona:

Claim: AMC435961, Gold Pan #1, 20 Acre Placer Claim  
Legal Description: Township 4N, Range 6W, Section 18, SW Corridor  
Exempt per A.R.S. 11-1134-A6

Executed this this 10<sup>th</sup> day of December, 2017




Grantor – Steve Karolyi

RECEIVED  
PLM AZ STATE OFFICE  
2017 DEC 27 A 8:58  
PHOENIX, ARIZONA


STATE OF Arizona  
COUNTY OF Maricopa

This instrument was acknowledged before me this 10<sup>th</sup> day of December, 2017 by:



Notary Public

My Commission Expires: 9/16/2020



*Handwritten initials*

**United States Department of the Interior**

**Bureau of Land Management**  
 DIV OF LANDS, MINRLS & ENERGY  
 ONE N CENTRAL AVE  
 PHOENIX, AZ 85004 -4427  
 Phone: 602-417-9200

Receipt

No: 4055795

<b>Transaction #:</b> 4167309	
<b>Date of Transaction:</b> 01/02/2018	
<b>CUSTOMER:</b>	
STEVE F KAROLYI PO BOX 74353 PHOENIX, AZ 85087-1006 US	

LINE #	QTY	DESCRIPTION	REMARKS	UNIT PRICE	TOTAL
1	1.00	LOCATABLE MINERALS / MINING CLAIMS- NOT NEW-UNADJUD, ONE AUTH NO. ONLY / MINING CLAIM MONEY RECEIVED <b>CASES: AMC438337/\$50.00</b>	TRF (5)	- n/a -	50.00
<b>TOTAL:</b>					<b>\$50.00</b>

PAYMENT INFORMATION			
NOTE: Items will appear on credit card statement as "Bureau of Land Mgmt CO".			
1	AMOUNT:	50.00	POSTMARKED: N/A
	TYPE:	CREDIT CARD	RECEIVED: 12/27/2017
	NAME:	KAROLYI, STEVE F PO BOX 74353 PHOENIX AZ 85087-1006 US	
	CARD NO:	XXXXXXXXXXXX5005	AUTH CODE: 133325
	NAME ON CARD:	STEVE KAROLYI	
	EXPIRES:	01/2020	
	SIGNATURE:		

REMARKS


This receipt was generated by the automated BLM Collections and Billing System and is a paper representation of a portion of the official electronic record contained therein.

Mine Finder Gold & Ranger Gold Exploration LLC

Attention: Bureau of Land Management

Please use the American Express credit card on file.

Sincerely,



Steve Karolyi

(623) 374-5413

12/21/17

PHOENIX, ARIZONA

2017 DEC 27 A 8:58

RECEIVED  
BLM AZ STATE OFFICE

AMC439388  
AMC438337

When recorded return to:

Steve Karolyi  
PO Box 74353  
Phoenix, AZ 85087

**QUIT CLAIM DEED**

For consideration of \$10.00 and other valuable considerations, I or we, Steve Karolyi, whose address is


PO Box 74353 Phoenix, AZ 85087, hereby quitclaim to: Catherine Hu  
2741 Garona Drive  
Hacienda Heights, CA 91745

all right, title or interest in the following real property situated in Maricopa County, Arizona:

AMC 439388 Idazona #1, 20 Acre Lode Claim, Township 2 S, Range 6 W, Section 19, NE Corridor  
AMC 439389 Idazona #2, 20 Acre Lode Claim, Township 2 S, Range 6 W, Section 19, NE Corridor  
AMC 439390 Idazona #3, 20 Acre Lode Claim, Township 2 S, Range 6 W, Section 19, NE Corridor  
AMC 439391 Idazona #4, 20 Acre Lode Claim, Township 2 S, Range 6 W, Sec. 19, NE Cor, Sec. 20, NW Cor

Exempt per A.R.S. 11-1134-A6


Executed this this 30 day of March, 2017

  
\_\_\_\_\_  
Grantor - Steve Karolyi

RECEIVED  
PLM AZ STATE OFFICE  
2017 MAR 31 A 9:22  
PHOENIX, ARIZONA

STATE OF Arizona  
COUNTY OF Maricopa

This instrument was acknowledged before me this 30th day of March, 2017 by:

  
\_\_\_\_\_  
Notary Public  
My Commission Expires:

NOV. 5. 2020

NOTARY SEAL PUBLIC  
**ASHLEY SEWELL**  
Notary Public in and for  
State of Arizona  
519618  
My Commission Expires Nov 05, 2020

886/4

ENTERED INTO COMPUTER my 4/7/17  
AMC 439388 already transferred 3/29 - my 4/13/17

~~March 30, 2017~~

Bureau of Land Management

The following deed is a re-submittal with corrections to the deed filed 03/27/17 9:22. Error in County and AMC#'s.

AMC 439388 Idazona #1

AMC 439389 Idazona #2

AMC 439390 Idazona #3

AMC 439391 Idazona #4

20 Acre Lode Claims, Township 2 S, Range 6 W, Section 19 & 20

CORRECTION: Properties are located in: Maricopa County, Arizona

Please replace the previously filed QC deed with this corrected deed.

Thank you for your assistance,



Steve Karolyi

Mine Finder Gold

(623) 374-5413

PHOENIX, ARIZONA

2017 MAR 31 A 9:22

RECEIVED  
BLM AZ STATE OFFICE



AMC 438337

March 30, 2017

Bureau of Land Management

This is a request to correct an error on the Quit Claim Deed filed on  
03/27/17 9:22

AMC 438343 T.P.B. #1

AMC 438344 T.P.B. #2

AMC 438345 T.P.B. #3

AMC 438346 T.P.B. #4

AMC 438347 T.P.B. #5

AMC 438348 T.P.B. #6

20 Acre Lode Claims, Township 2 S, Range 7 W, Section 28

~~CORRECTION~~ Properties are located in: Maricopa County, Arizona

Thank you,



Steve Karolyi

Mine Finder Gold

(623) 374-5413


RECEIVED  
BLM AZ STATE OFFICE  
2017 MAR 31 A 9 15  
PHOENIX, ARIZONA

Mine Finder Gold & Ranger Gold Exploration LLC

Attention: Bureau of Land Management

Please use the American Express credit card on file.

Sincerely,



Steve Karolyi

3 / 30 / 17

(623) 374-5413

RECEIVED  
BLM AZ STATE OFFICE  
2017 MAR 31 A 9:15  
PHOENIX, ARIZONA

**United States Department of the Interior**

**Bureau of Land Management**

DIV OF LANDS, MINRLS & ENERGY

ONE N CENTRAL AVE

PHOENIX, AZ 85004 -4427

Phone: 602-417-9200

Receipt

No:

3798181

<b>Transaction #:</b> 3905678	
<b>Date of Transaction:</b> 03/31/2017	
<b>CUSTOMER:</b>	
STEVE F KAROLYI PO BOX 74353 PHOENIX, AZ 85087-1006 US	

LINE #	QTY	DESCRIPTION	REMARKS	UNIT PRICE	TOTAL
1	1.00	LOCATABLE MINERALS / MINING CLAIMS-NOT NEW-UNADJUD, ONE AUTH NO. ONLY / MINING CLAIM MONEY RECEIVED CASES: AMC439388/\$40.00	TRF/ 4 (CORRECTED #S)	- n/a -	40.00
<b>TOTAL:</b>					<b>\$40.00</b>

PAYMENT INFORMATION			
NOTE: Items will appear on credit card statement as "Bureau of Land Mgmt CO".			
1	AMOUNT:	40.00	POSTMARKED: N/A
	TYPE:	CREDIT CARD	RECEIVED: 03/31/2017
	NAME:	KAROLYI, STEVE F PO BOX 74353 PHOENIX AZ 85087-1006 US	
	CARD NO:	XXXXXXXXXXXX5005	AUTH CODE: 176079
	NAME ON CARD:	STEVE KAROLYI	
	EXPIRES:	01/2020	
	SIGNATURE:		

REMARKS

This receipt was generated by the automated BLM Collections and Billing System and is a paper representation of a portion of the official electronic record contained therein.

AMC 438337  
AMC 439388

When recorded return to:

\_\_\_\_\_  
Steve Karolyi  
PO BOX 74353  
Phoenix, AZ 85087

**QUIT CLAIM DEED**

For consideration of \$10.00 and other valuable considerations, I or we, Steve Karolyi, whose address is

PO Box 74353 Phoenix, AZ 85087, hereby quitclaim to: Catherine Hu  
2741 Garona Drive  
Hacienda Heights, CA 91745

all right, title or interest in the following real property situated in Yavapai County, Arizona:

- AMC438343 T.P.B. #1, 20 Acre Lode Claim, Township 2S, Range 7W, Section 14, NW & SW Corridor
  - AMC438344 T.P.B. #2, 20 Acre Lode Claim, Township 2S, Range 7W, Section 14, NE & SE Corridor
  - AMC438345 T.P.B. #3, 20 Acre Lode Claim, Township 2S, Range 7W, Section 14, NE & SE Corridor
  - AMC438346 T.P.B. #4, 20 Acre Lode Claim, Township 2S, Range 7W, Section 14, SW Corridor
  - AMC438347 T.P.B. #5, 20 Acre Lode Claim, Township 2S, Range 7W, Section 14, SE Corridor
  - AMC438348 T.P.B. #6, 20 Acre Lode Claim, Township 2S, Range 7W, Section 14, SE Corridor
- Exempt per A.R.S. 11-1134-A6

Executed this this 24<sup>th</sup> day of March, 2017

[Signature]

Grantor – Steve Karolyi


STATE OF Arizona

COUNTY OF Maricopa

RECEIVED  
PLM AZ STATE OFFICE  
2017 MAR 29 A 9:22  
PHOENIX, ARIZONA

This instrument was acknowledged before me this 24<sup>th</sup> day of March, 2017 by:

[Signature]  
Notary Public



My Commission Expires: November 5, 2020

ENTERED INTO COMPUTER 4/12/17

When recorded return to:

Steve Karolyi  
PO BOX 74353  
Phoenix, AZ 85087

**QUIT CLAIM DEED**

For consideration of \$10.00 and other valuable considerations, I or we, Steve Karolyi, whose address is

PO Box 74353 Phoenix, AZ 85087, hereby quitclaim to: Catherine Hu  
2741 Garona Drive  
Hacienda Heights, CA 91745

all right, title or interest in the following real property situated in Yavapai County, Arizona:

AMC439388 Idazona #1, 20 Acre Lode Claim, Township 2S, Range 6W, Section 19, NE Corridor  
AMC438344 Idazona #2, 20 Acre Lode Claim, Township 2S, Range 7W, Section 19, NE Corridor  
AMC438345 Idazona #3, 20 Acre Lode Claim, Township 2S, Range 7W, Section 19, NE Corridor  
AMC438346 Idazona #4, 20 Acre Lode Claim, Township 2S, Range 7W, Section 19/20, NW & NE Corridor  
Exempt per A.R.S. 11-1134-A6

Executed this this 24<sup>th</sup> day of March, 2017

  
\_\_\_\_\_


Grantor – Steve Karolyi

STATE OF Arizona

COUNTY OF Maricopa


RECEIVED  
RLM AZ STATE OFFICE  
2011 MAR 29 A 9:22  
PHOENIX, ARIZONA

This instrument was acknowledged before me this 24<sup>th</sup> day of March, 2017 by:

  
\_\_\_\_\_

Notary Public

My Commission Expires: November 5, 2020



Not processed - AMC438344, 438346 wrong AMC #s  
reg 4/13/17

**United States Department of the Interior**

**Bureau of Land Management**

DIV OF LANDS, MINRLS & ENERGY

ONE N CENTRAL AVE

PHOENIX, AZ 85004 -4427

Phone: 602-417-9200

Receipt

No:

3796652

<b>Transaction #:</b> 3904107	
<b>Date of Transaction:</b> 03/29/2017	
<b>CUSTOMER:</b>	
STEVE F KAROLYI PO BOX 74353 PHOENIX, AZ 85087-1006 US	

LINE #	QTY	DESCRIPTION	REMARKS	UNIT PRICE	TOTAL
1	1.00	LOCATABLE MINERALS / MINING CLAIMS- NOT NEW-UNADJUD, ONE AUTH NO. ONLY / MINING CLAIM MONEY RECEIVED CASES: AMC438343/\$100.00	QUIT CLAIM/10	- n/a -	100.00
<b>TOTAL:</b>					<b>\$100.00</b>

PAYMENT INFORMATION				
NOTE: Items will appear on credit card statement as "Bureau of Land Mgmt CO".				
1	AMOUNT:	100.00	POSTMARKED:	N/A
	TYPE:	CREDIT CARD	RECEIVED:	03/29/2017
	NAME:	KAROLYI, STEVE F PO BOX 74353 PHOENIX AZ 85087-1006 US		
	CARD NO:	XXXXXXXXXXXX6322	AUTH CODE:	029630
	NAME ON CARD:	STEVE KAROLYI		
	EXPIRES:	09/2018		
	SIGNATURE:			

REMARKS

This receipt was generated by the automated BLM Collections and Billing System and is a paper representation of a portion of the official electronic record contained therein.

AMC 438337

AMC 441142


Mine Finder Gold & Ranger Gold Exploration LLC

Attention: Bureau of Land Management

Please use the American Express credit card on file.

RECEIVED  
BLM  
2017 MAR 13 P 3:19  
PHOENIX, ARIZONA

Sincerely,



Steve Karolyi

3-10-17

(623) 374-5413

When recorded return to:

Steve Karolyi  
PO BOX 74353  
Phoenix, AZ 85087


**QUIT CLAIM DEED**

For consideration of \$10.00 and other valuable considerations, I or we, Steve Karolyi, whose address is PO Box 74353 Phoenix, AZ 85087, hereby quitclaim to: Ted & Summer Nelson  
P.O. Box 1047  
Clarkdale, AZ 86324

all right, title or interest in the following real property situated in Yavapai County, Arizona:

Claim: AMC # 438341 Bumblebee Gold #5, 20 Acre Lode Claim  
Legal Description: Township 10N, Range 2E, Section 17, SE & NE Corridor  
Exempt per A.R.S. 11-1134-A6


Executed this this 8 day of March, 2017


  
\_\_\_\_\_  
Grantor - Steve Karolyi

RECEIVED  
CLM ASSESSMENT  
2017 MAR 13 P 3:19  
PHOENIX, ARIZONA

STATE OF Arizona  
COUNTY OF Maricopa

This instrument was acknowledged before me this 8 day of March, 2017 by:

  
\_\_\_\_\_  
Notary Public



My Commission Expires: Dec 31, 2018

ENTERED INTO COMPUTER 7/17 3/28/17



AMC 441142

When recorded return to:

Steve Karolyi  
PO BOX 74353  
Phoenix, AZ 85087

**QUIT CLAIM DEED**


For consideration of \$10.00 and other valuable considerations, I or we, Steve Karolyi, whose address is

PO Box 74353 Phoenix, AZ 85087, hereby quitclaim to: Ashley Walden  
16841 11<sup>th</sup> St. NE  
Buxton, ND 58218

all right, title or interest in the following real property situated in Maricopa County, Arizona:

Claim: AMC # 441150 Tiger Gold #5 20 Acre Lode Claim  
Legal Description: Township 4N, Range 7W, Section 22, NE Corridor  
Exempt per A.R.S. 11-1134-A6

Executed this 8 day of March, 2017




Grantor - Steve Karolyi

STATE OF Arizona  
COUNTY OF Maricopa


RECEIVED  
2017 MAR 13 P 3:19  
PHOENIX, ARIZONA

This instrument was acknowledged before me this 8 day of March, 2017 by:



Notary Public

My Commission Expires: Dec 31, 2018



ENTERED INTO COMPUTER TRG 3/28/17



MINE FINDER GOLD

Ranger Gold Exploration

P.O. Box 74353

Phoenix, AZ 85087

MINE FINDER GOLD

Ranger Gold Exploration

P.O. Box 74353

Phoenix, AZ 85087

PHOENIX AZ 852

11 MAR 2017 PM 6 L



RECEIVED  
BLM AZ STATE OFFICE

2017 MAR 13 P 3:14

PHOENIX, ARIZONA

Bureau of Land Management  
One North Central Ave. Suite 800  
Phoenix, AZ 85004






**MINE FINDER GOLD**  
Ranger Gold Exploration  
P.O. Box 74353  
Phoenix, AZ 85087

PHOENIX AZ 852

11 MAR 2017 PM 6 L



RECEIVED  
BLM AZ STATE OFFICE

2017 MAR 13 P 3:14

PHOENIX, ARIZONA

Bureau of Land Management  
One North Central Ave. Suite 800  
Phoenix, AZ 85004

**United States Department of the Interior**  
**Bureau of Land Management**  
 DIV OF LANDS, MINRLS & ENERGY  
 ONE N CENTRAL AVE  
 PHOENIX, AZ 85004 -4427  
 Phone: 602-417-9200

Receipt

No: 3785502

<b>Transaction #:</b> 3892593	
<b>Date of Transaction:</b> 03/14/2017	
CUSTOMER:	
STEVE F KAROLYI PO BOX 74353 PHOENIX, AZ 85087-1006 US	

LINE #	QTY	DESCRIPTION	REMARKS	UNIT PRICE	TOTAL
1	1.00	LOCATABLE MINERALS / MINING CLAIMS- NOT NEW-UNADJUD.ONE AUTH NO. ONLY / MINING CLAIM MONEY RECEIVED <b>CASES: AMC438341/\$30.00</b>	QCD - 3	- n/a -	30.00
<b>TOTAL:</b>					<b>\$30.00</b>

PAYMENT INFORMATION			
NOTE: Items will appear on credit card statement as "Bureau of Land Mgmt CO".			
1	AMOUNT:	30.00	POSTMARKED: N/A
	TYPE:	CREDIT CARD	RECEIVED: 03/13/2017
	NAME:	KAROLYI, STEVE F PO BOX 74353 PHOENIX AZ 85087-1006 US	
	CARD NO:	XXXXXXXXXXXX5005	AUTH CODE: 198374
	NAME ON CARD:	STEVE KAROLYI	
	EXPIRES:	01/2020	
	SIGNATURE:		

REMARKS

This receipt was generated by the Automated BLM Collections and Billing System and is a paper representation of a portion of the official electronic record contained therein.

436641  
438337  
439388  
440148

When recorded return to:

Steve Karolyi  
PO BOX 74353  
Phoenix, AZ 85087

**QUIT CLAIM DEED**

For consideration of \$10.00 and other valuable considerations, I or we, Steve Karolyi, whose address is

PO Box 74353 Phoenix, AZ 85087, hereby quitclaim to: Rhett Lynch  
4640 W. Federal Way  
Queen Creek, AZ 85142

all right, title or interest in the following real property situated in Maricopa County, Arizona:

Claim: AMC # 436643 Blue Wash Gold #1, 20 Acre Placer Claim  
AMC # 436644 Blue Wash Gold #2, 20 Acre Placer Claim  
Legal Description: Township 4N, Range 6W, Section 19, NW Corridor  
Exempt per A.R.S. 11-1134-A6


RECEIVED  
CLM A  
2016 DEC 28 P 2:43  
PHOENIX, ARIZONA


Executed this this 22nd day of December, 2016

  
\_\_\_\_\_  
Grantor – Steve Karolyi

STATE OF Arizona  
COUNTY OF Maricopa

This instrument was acknowledged before me this 22nd day of December, 2016 by:

  
\_\_\_\_\_  
Notary Public

  
ASHLEY SEWELL  
Notary Public in and for  
State of Arizona  
519818  
My Commission Expires Nov 05, 2020

My Commission Expires:  
November 5, 2020

(2)

When recorded return to:

Steve Karolyi  
PO BOX 74353  
Phoenix, AZ 85087

**QUIT CLAIM DEED**

For consideration of \$10.00 and other valuable considerations, I or we, Kenneth Moore, whose address is 34201 S. Luellen Dr. Black Canyon City, AZ 85324, hereby quitclaim to:

Steve Karolyi  
P.O. Box 74353  
Phoenix, AZ 85087

all right, title or interest in the following real property situated in Maricopa County, Arizona:


- Claims: AMC # 438343 T.P.B. #1, 20 Acre Lode Claim
- AMC # 438344 T.P.B. #2, 20 Acre Lode Claim
- AMC # 438345 T.P.B. #3, 20 Acre Lode Claim
- AMC # 438346 T.P.B. #4, 20 Acre Lode Claim
- AMC # 438347 T.P.B. #5, 20 Acre Lode Claim
- AMC # 438348 T.P.B. #6, 20 Acre Lode Claim

Legal Description: Township 2S, Range 7W, Section 14, NW & SW & NE & SE Corridor  
Exempt per A.R.S. 11-1134-A6

RECEIVED  
CLERK OF SUPERIOR COURT  
2016 DEC 28 P 2:43  
PHOENIX, ARIZONA


Executed this this 17 day of Dec, 2016

  
Grantor - Steve Karolyi

  
KENNETH MOORE

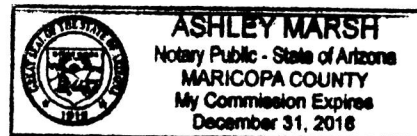
STATE OF Arizona  
COUNTY OF Maricopa

This instrument was acknowledged before me this 17 day of Dec, 2016 by:



Notary Public

My Commission Expires: Dec 31, 2018



(6)

When recorded return to:

Steve Karolyi  
PO BOX 74353  
Phoenix, AZ 85087


**QUIT CLAIM DEED**

For consideration of \$10.00 and other valuable considerations, I or we, Steve Karolyi, whose address is PO Box 74353 Phoenix, AZ 85087, hereby quitclaim to: Steven Horsman  
1002 Suden Circle  
Chatfield, MN 55923

all right, title or interest in the following real property situated in Maricopa County, Arizona:

Claim: AMC # 439392 Vulture South #1, 20 Acre Placer Claim  
Legal Description: Township 5N, Range 6W, Section 23, SW Corridor  
Exempt per A.R.S. 11-1134-A6

Executed this this 22nd day of December, 2016




Grantor – Steve Karolyi

RECEIVED  
PHOENIX, ARIZONA  
2016 DEC 28 P 2:43

STATE OF Arizona  
COUNTY OF Maricopa


This instrument was acknowledged before me this 22nd day of December 2016 by:



Notary Public

My Commission Expires:

NOV. 5. 2020



①

When recorded return to:

\_\_\_\_\_  
Steve Karolyi  
PO BOX 74353  
Phoenix, AZ 85087

**QUIT CLAIM DEED**

For consideration of \$10.00 and other valuable considerations, I or we, Steve Karolyi, whose address is


PO Box 74353 Phoenix, AZ 85087, hereby quitclaim to: Kathy O'Toole  
3139 W Morrow Dr.  
Phoenix, AZ 85027

all right, title or interest in the following real property situated in La Paz County, Arizona:

Claim: AMC # 440152 Gold Payday #5, 20 Acre Lode Claim  
Legal Description: Township 5N, Range 12W, Section 11, SW Corridor  
Exempt per A.R.S. 11-1134-A6

RECEIVED  
PLM ATTORNEY SERVICE  
2016 DEC 28 P 2:43  
PHOENIX, ARIZONA


Executed this this 17 day of Dec, 2016



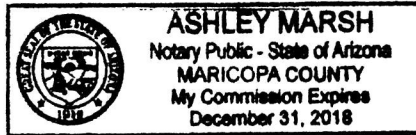
Grantor – Steve Karolyi

STATE OF Arizona  
COUNTY OF Maricopa

This instrument was acknowledged before me this 17 day of Dec, 2016 by:



Notary Public



My Commission Expires: Dec 31, 2018

①



# Mine Finder Gold & Ranger Gold Exploration LLC

Attention: Bureau of Land Management

Please use the American Express credit card on file.

Sincerely,



Steve Karolyi

(623) 374-5413

RECEIVED  
BLM ARIZONA  
2016 DEC 28 P 2:43  
PHOENIX, ARIZONA

**Mine Finder Gold**

Ranger Gold Exploration

P.O. Box 74353

Phoenix, AZ 85087

PHOENIX AZ 852

23 DEC 2016 PM 3

1965 Ford F-100



Bureau of Land Management  
One North Central Ave.  
Suite 800  
Phoenix, AZ 85004

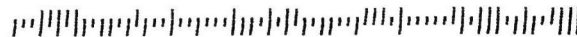
PHOENIX, ARIZONA

2016 DEC 28 P 2:42

RECEIVED  
BLM AZ  
FICE



85004-442700



**United States Department of the Interior**  
**Bureau of Land Management**  
 DIV OF LANDS, MINRLS & ENERGY  
 ONE N CENTRAL AVE  
 PHOENIX, AZ 85004 -4427  
 Phone: 602-417-9200

Receipt

No: 3731560

<b>Transaction #:</b> 3836913	
<b>Date of Transaction:</b> 12/29/2016	
CUSTOMER:	
STEVE F KAROLYI PO BOX 74353 PHOENIX,AZ 85087-1006 US	

LINE #	QTY	DESCRIPTION	REMARKS	UNIT PRICE	TOTAL
1	1.00	LOCATABLE MINERALS / MINING CLAIMS- NOT NEW-UNADJUD,ONE AUTH NO. ONLY / MINING CLAIM MONEY RECEIVED CASES: AMC438343/\$100.00	QCD - 10	- n/a -	100.00
<b>TOTAL:</b>					<b>\$100.00</b>

PAYMENT INFORMATION					
NOTE: Items will appear on credit card statement as "Bureau of Land Mgmt CO".					
1	AMOUNT:	100.00	POSTMARKED:	N/A	
	TYPE:	CREDIT CARD	RECEIVED:	12/28/2016	
	NAME:	KAROLYI, STEVE F PO BOX 74353 PHOENIX AZ 85087-1006 US			
	CARD NO:	XXXXXXXXXXXX5005	AUTH CODE:	113761	
	NAME ON CARD:	STEVE KAROLYI			
	EXPIRES:	01/2020			
	SIGNATURE:				

REMARKS

This receipt was generated by the automated BLM Collections and Billing System and is a paper representation of a portion of the official electronic record contained therein.

Mine Finder Gold & Ranger Gold Exploration LLC

436742  
436769  
438337

Attention: Bureau of Land Management

Please use the American Express credit card on file.

Sincerely,



Steve Karoly

(623) 374-5413

RECEIVED  
BLM  
2016 JUL 27 P 3:25  
PHOENIX, ARIZONA

When recorded return to:

Steve Karolyi  
PO BOX 74353  
Phoenix, AZ 85087

**QUIT CLAIM DEED**

For consideration of \$10.00 and other valuable considerations, I or we, Steve Karolyi, whose address is  
PO Box 74353 Phoenix, AZ 85087, hereby quitclaim to: Kenneth Moore  
34201 S. Luellen Dr.  
Black Canyon City, AZ 85324

all right, title or interest in the following real property situated in Maricopa County, Arizona:

- Claim: AMC # 438343 T.P.B. # 1, 20 Acre Lode Claim
- AMC # 438344 T.P.B. # 2, 20 Acre Lode Claim
- AMC # 438345 T.P.B. # 3, 20 Acre Lode Claim
- AMC # 438346 T.P.B. # 4, 20 Acre Lode Claim
- AMC # 438347 T.P.B. # 5, 20 Acre Lode Claim
- AMC # 438348 T.P.B. # 6, 20 Acre Lode Claim

Legal Description: Township 2S, Range 7W, Section 14, NW & SW & NE & SE Corridor  
Exempt per A.R.S. 11-1134-A6

Executed this this 20<sup>th</sup> day of July, 2016

  
\_\_\_\_\_


Grantor – Steve Karolyi

STATE OF Arizona

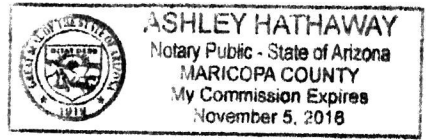
COUNTY OF Maricopa

RECEIVED  
PHOENIX, ARIZONA  
2016 JUL 27 P 3:25

This instrument was acknowledged before me this 20<sup>th</sup> day of July, 2016 by:

  
\_\_\_\_\_

Notary Public



My Commission Expires: NOV. 5. 2016

When recorded return to:

Steve Karolyi  
PO BOX 74353  
Phoenix, AZ 85087


**QUIT CLAIM DEED**

For consideration of \$10.00 and other valuable considerations, I or we, Steve Karolyi, whose address is PO Box 74353 Phoenix, AZ 85087, hereby quitclaim to: Darren Brozovich  
325 E Birch St.  
Tooele, UT 84074

all right, title or interest in the following real property situated in Yavapai County, Arizona:

Claim: AMC # 436771 Pegasus #2, 20 Acre Placer Claim  
Legal Description: Township 10N, Range 2E, Section 5, SW Corridor  
Exempt per A.R.S. 11-1134-A6

Executed this this 15<sup>th</sup> day of July, 2016



Grantor – Steve Karolyi

RECEIVED  
CLERK OF SUPERIOR COURT  
PHOENIX, ARIZONA  
2016 JUL 21 P 3:25

STATE OF Arizona  
COUNTY OF Maricopa


This instrument was acknowledged before me this 15<sup>th</sup> day of July, 2016 by:



Notary Public

My Commission Expires:

5/8/2017



①

When recorded return to:

Steve Karolyi  
PO BOX 74353  
Phoenix, AZ 85087


**QUIT CLAIM DEED**

For consideration of \$10.00 and other valuable considerations, I or we, Steve Karolyi, whose address is  
PO Box 74353 Phoenix, AZ 85087, hereby quitclaim to: Dave Hurley  
15215 Jug Handle Ln.  
Prescott, AZ 86305

all right, title or interest in the following real property situated in Yavapai County, Arizona:

Claim: AMC # 436742 Marigold #1, 20 Acre Placer Claim  
Legal Description: Township 10N, Range 2E, Section 6, SE Corridor  
Exempt per A.R.S. 11-1134-A6


Executed this 20<sup>th</sup> day of July, 2016

  
\_\_\_\_\_

Grantor – Steve Karolyi


STATE OF Arizona  
COUNTY OF Maricopa

This instrument was acknowledged before me this 20<sup>th</sup> day of July, 2016 by:

  
\_\_\_\_\_

Notary Public

My Commission Expires: NOV. 5. 2016



RECEIVED  
2016 JUL 21 P 3:25  
MARICOPA, ARIZONA

①

When recorded return to:

\_\_\_\_\_  
Steve Karolyi  
PO BOX 74353  
Phoenix, AZ 85087

**QUIT CLAIM DEED**

For consideration of \$10.00 and other valuable considerations, I or we, Steve Karolyi, whose address is

PO Box 74353 Phoenix, AZ 85087, hereby quitclaim to: Kim Wright  
P.O. Box 515  
Cottonwood, AZ 86326

all right, title or interest in the following real property situated in Yavapai County, Arizona:

Claim: AMC # 438342 Bumblebee Gold #6, 20 Acre Lode Claim  
Legal Description: Township 10N, Range 2E, Section 17, SE & NE Corridor  
Exempt per A.R.S. 11-1134-A6

Executed this this 20<sup>th</sup> day of July, 2016





Grantor – Steve Karolyi

STATE OF Arizona

COUNTY OF Maricopa

This instrument was acknowledged before me this 20<sup>th</sup> day of July, 2016 by:

  
Notary Public



My Commission Expires: NOV. 5. 2016

RECEIVED  
PHOENIX, ARIZONA  
2016 JUL 27 P 3:25

①



When recorded return to:

Steve Karolyi  
PO BOX 74353  
Phoenix, AZ 85087

**QUIT CLAIM DEED**

For consideration of \$10.00 and other valuable considerations, I or we, Steve Karolyi, whose address is PO Box 74353 Phoenix, AZ 85087, hereby quitclaim to: Kim Wright  
P.O. Box 515  
Cottonwood, AZ 86326

all right, title or interest in the following real property situated in Yavapai County, Arizona:

Claim: AMC # 438339 Bumblebee Gold #3, 20 Acre Lode Claim  
Legal Description: Township 10N, Range 2E, Section 17, SE Corridor  
Exempt per A.R.S. 11-1134-A6

Executed this this 20<sup>th</sup> day of July, 2016



Grantor – Steve Karolyi

RECEIVED  
NOTARY PUBLIC  
2016 JUL 27 10:33:25  
PHOENIX, ARIZONA


STATE OF Arizona  
COUNTY OF Maricopa

This instrument was acknowledged before me this 20<sup>th</sup> day of July, 2016 by:



Notary Public

My Commission Expires: NOV. 5. 2016



**United States Department of the Interior  
Bureau of Land Management**

DIV OF LANDS, MINRLS & ENERGY  
ONE N CENTRAL AVE  
PHOENIX, AZ 85004 -4427  
Phone: 602-417-9200

Receipt

No: 3616077


<b>Transaction #:</b> 3719674	
<b>Date of Transaction:</b> 07/28/2016	
CUSTOMER:	
STEVE F KAROLYI PO BOX 74353 PHOENIX, AZ 85087-1006 US	

LINE #	QTY	DESCRIPTION	REMARKS	UNIT PRICE	TOTAL
1	1.00	LOCATABLE MINERALS / MINING CLAIMS- NOT NEW-UNADJUD, ONE AUTH NO. ONLY / MINING CLAIM MONEY RECEIVED <b>CASES: AMC438343/\$100.00</b>	QCD - 10	- n/a -	100.00
<b>TOTAL:</b>					<b>\$100.00</b>

PAYMENT INFORMATION			
NOTE: Items will appear on credit card statement as "Bureau of Land Mgmt CO".			
1	AMOUNT:	100.00	POSTMARKED: N/A
	TYPE:	CREDIT CARD	RECEIVED: 07/28/2016
	NAME:	KAROLYI, STEVE F PO BOX 74353 PHOENIX AZ 85087-1006 US	
	CARD NO:	XXXXXXXXXXXX5005	AUTH CODE: 122026
	NAME ON CARD:	STEVE KAROLYI	
	EXPIRES:	01/2020	
	SIGNATURE:		


REMARKS

This receipt was generated by the automated BLM Collections and Billing System and is a paper representation of a portion of the official electronic record contained therein.

**ENTERED**  
JUL 29 2016  
BY: 

PHOENIX  
AZ 852  
25 JUL '16  
PM 11 L

85004-442700



**Mine Finder Gold**  
Ranger Gold Exploration  
P.O. Box 74353  
Phoenix, AZ 85087

RECEIVED  
POST OFFICE

2016 JUL 27 P 3: 18

PHOENIX, ARIZONA



1022



85004

U.S. POSTAGE  
PAID  
BLACK CANYON CITY, AZ  
85324  
JUL 25, 16  
AMOUNT  
**\$0.68**  
R2304W119781-03

Bureau of Land Management  
One North Central Ave Ste 800  
Phoenix, AZ 85004



When recorded return to:

Steve Karolyi  
PO BOX 74353  
Phoenix, AZ 85087

RECEIVED  
BLM AUSTIN OFFICE  
2016 JUN - 8 P 3: 08  
PHOENIX, ARIZONA

433910  
434011  
435956  
438196

QUIT CLAIM DEED

438337

For consideration of \$10.00 and other valuable considerations, I or we, Steve Karolyi, whose address is PO Box 74353 Phoenix, AZ 85087, hereby quitclaim to: William Dougherty  
1012 Hargrove St.  
Ardmore, OK 73401

all right, title or interest in the following real property situated in Pinal County, Arizona:

Claim: AMC # 433913 Gold Pass #2, 20 Acre Lode Claim  
Legal Description: Township 2S, Range 11E, Sections 9 & 4, NW & NE & SE & SW Corridor  
Exempt per A.R.S. 11-1134-A6


Executed this this 3rd day of JUNE, 2016




Grantor - Steve Karolyi


STATE OF Arizona  
COUNTY OF Maricopa

This instrument was acknowledged before me this 3rd day of JUNE, 2016 by:

  
Notary Public



My Commission Expires: Nov. 5, 2016



When recorded return to:

\_\_\_\_\_  
Steve Karolyi  
PO BOX 74353  
Phoenix, AZ 85087

RECEIVED  
BIRMINGHAM, ALA  
2016 JUN -8 P 3:01  
PHOENIX, ARIZONA

**QUIT CLAIM DEED**

For consideration of \$10.00 and other valuable considerations, I or we, Todd and Denise, whose address is

1012 Norton Dr. Box 131 Mars, PA 16046, hereby quitclaim to: Steve Karolyi  
P.O. Box 74353  
Phoenix, AZ 85087

all right, title or interest in the following real property situated in Yavapai County, Arizona:

Claim: AMC # 434014 Copper Spring Gold #4, 20 Acre Lode Claim  
Legal Description: Township 10N, Range 4E, Section 33, SW Corridor  
Exempt per A.R.S. 11-1134-A6

Executed this this 27 day of May 2016

Todd Powell  
Grantor – Todd Powell

Denise Powell  
Grantor – Denise Powell

STATE OF PA  
COUNTY OF Beaver

This instrument was acknowledged before me this 27 day of May 2016 by:

Brandea A. Bailey

Notary Public

My Commission Expires:

COMMONWEALTH OF PENNSYLVANIA  
NOTARIAL SEAL  
Brandea A. Bailey, Notary Public  
Chippewa Twp., Beaver County  
My Commission Expires July 14, 2018  
MEMBER, PENNSYLVANIA ASSOCIATION OF NOTARIES

①

When recorded return to:

Steve Karolyi  
PO BOX 74353  
Phoenix, AZ 85087

RECEIVED  
BLM AUSTIN OFFICE  
2016 JUN -8 P 3:07  
PHOENIX, ARIZONA

**QUIT CLAIM DEED**

For consideration of \$10.00 and other valuable considerations, I or we, Steve Karolyi, whose address is PO Box 74353 Phoenix, AZ 85087, hereby quitclaim to: Gary Bowen & Jeff Crawford  
1735 E Park Ave.  
Des Moines, IA 50320

all right, title or interest in the following real property situated in Maricopa County, Arizona:

Claim: AMC # 435958 Gold Gem #2, 20 Acre Placer Claim  
Legal Description: Township 1N, Range 8W, Section 1, SW Corridor  
Exempt per A.R.S. 11-1134-A6


Executed this this 3rd day of JUNE, 2016




Grantor – Steve Karolyi

STATE OF Arizona  
COUNTY OF Maricopa

This instrument was acknowledged before me this 3rd day of JUNE, 2016 by:



Notary Public



My Commission Expires: NOV. 5. 2016

When recorded return to:

Steve Karolyi  
PO BOX 74353  
Phoenix, AZ 85087

PHOENIX, ARIZONA  
2016 JUN -8 P 3:0  
BLM A...

**QUIT CLAIM DEED**

For consideration of \$10.00 and other valuable considerations, I or we, Steve Karolyi, whose address is

PO Box 74353 Phoenix, AZ 85087, hereby quitclaim to: Ashley Walden  
16841 11<sup>th</sup> St. NE  
Buxton, ND 58218

all right, title or interest in the following real property situated in Maricopa County, Arizona:

Claim: AMC # 438196 Mineral Mountain #1, 20 Acre Lode Claim  
Legal Description: Township 6N, Range 8W, Section 36, SW Corridor  
Exempt per A.R.S. 11-1134-A6

Executed this this 31 day of May, 2016




Grantor - Steve Karolyi

STATE OF Arizona

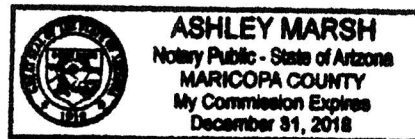
COUNTY OF Maricopa

This instrument was acknowledged before me this 31 day of May, 2016 by:



Notary Public

My Commission Expires: DEC 31, 2018





When recorded return to:

Steve Karolyi  
PO BOX 74353  
Phoenix, AZ 85087

PHOENIX, ARIZONA  
2016 JUN -8 P 3:07  
RECORDED

**QUIT CLAIM DEED**

For consideration of \$10.00 and other valuable considerations, I or we, Steve Karolyi, whose address is

PO Box 74353 Phoenix, AZ 85087, hereby quitclaim to: Ashley Walden  
16841 11<sup>th</sup> St. NE  
Buxton, ND 58218

all right, title or interest in the following real property situated in Maricopa County, Arizona:


Claim: AMC # 438197 Mineral Mountain #2, 20 Acre Lode Claim  
Legal Description: Township 6N, Range 8W, Section 35, SW Corridor  
Exempt per A.R.S. 11-1134-A6

Executed this 31 day of May, 2016

  
Grantor - Steve Karolyi

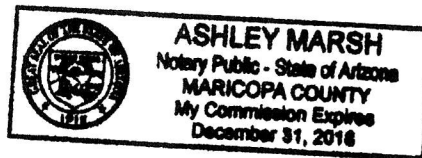
STATE OF Arizona  
COUNTY OF Maricopa

This instrument was acknowledged before me this 31 day of May, 2016 by:



Notary Public

My Commission Expires: Dec 31, 2018



①

When recorded return to:

Steve Karolyi  
PO BOX 74353  
Phoenix, AZ 85087

RECEIVED  
BLM AUSTIN OFFICE  
2016 JUN -8 P 3:0  
PHOENIX, ARIZONA

**QUIT CLAIM DEED**

For consideration of \$10.00 and other valuable considerations, I or we, Steve Karolyi, whose address is

PO Box 74353 Phoenix, AZ 85087, hereby quitclaim to: Todd & Denise Powell  
1012 Norton Dr. Box 131  
Mars, PA 16046

all right, title or interest in the following real property situated in Yavapai County, Arizona:

Claim: AMC # 438340 Bumblebee Gold #4, 20 Acre Lode Claim  
Legal Description: Township 10N, Range 2E, Section 17, Se Corridor  
Exempt per A.R.S. 11-1134-A6

Executed this this 3<sup>rd</sup> day of JUNE, 2016





Grantor – Steve Karolyi

STATE OF Arizona

COUNTY OF Maricopa

This instrument was acknowledged before me this 3<sup>rd</sup> day of JUNE, 2016 by:

  
Notary Public

My Commission Expires: NOV. 5. 2016

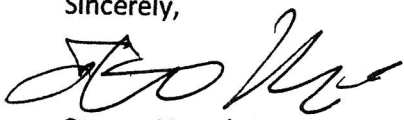


# Mine Finder Gold & Ranger Gold Exploration LLC

Attention: Bureau of Land Management

Please use the American Express credit card on file.

Sincerely,



Steve Karolyi

(623) 374-5413

6/3/16

PHOENIX, ARIZONA

2016 JUN -8 P 3:07

RECEIVED  
BUREAU OF LAND MANAGEMENT

**United States Department of the Interior  
Bureau of Land Management**

DIV OF LANDS, MINRLS & ENERGY  
ONE N CENTRAL AVE  
PHOENIX, AZ 85004 -4427  
Phone: 602-417-9200

Receipt

No: 3581625

<b>Transaction #:</b> 3684635	
<b>Date of Transaction:</b> 06/09/2016	
CUSTOMER:	
STEVE F KAROLYI PO BOX 74353 PHOENIX,AZ 85087-1006 US	

LINE #	QTY	DESCRIPTION	REMARKS	UNIT PRICE	TOTAL
1	1.00	LOCATABLE MINERALS / MINING CLAIMS- NOT NEW-UNADJUD,ONE AUTH NO. ONLY / MINING CLAIM MONEY RECEIVED <b>CASES: AMC434014/\$80.00</b>	QCD/8	- n/a -	80.00
<b>TOTAL:</b>					<b>\$80.00</b>

PAYMENT INFORMATION			
NOTE: Items will appear on credit card statement as "Bureau of Land Mgmt CO".			
1	AMOUNT:	80.00	POSTMARKED: N/A
	TYPE:	CREDIT CARD	RECEIVED: 06/09/2016
	NAME:	KAROLYI, STEVE F PO BOX 74353 PHOENIX AZ 85087-1006 US	
	CARD NO:	XXXXXXXXXXXX5005	AUTH CODE: 115936
	NAME ON CARD:	STEVE KAROLYI	
	EXPIRES:	01/2020	
	SIGNATURE:		

REMARKS

This receipt was generated by the automated BLM Collections and Billing System and is a paper representation of a portion of the official electronic record contained therein.

**Mine Finder Gold**

Ranger Gold Exploration  
PO Box 74353  
Phoenix, AZ 85087

RECEIVED  
BLM


2016 JUN -8 P 3:01

PHOENIX, ARIZONA

PHOENIX  
AZ 06  
06 JUN  
PM 3:01



1022




85004

U.S. POSTAGE  
PAID  
BLACK CANYON CITY, AZ  
85324  
JUN 06, 16  
AMOUNT  
**\$0.68**  
R2304W119365-02

Bureau of Land Management  
One North Central Ave Suite 800  
Phoenix, AZ 85004



85004-442700



**NOTICE!!**

**These documents have been scanned!**

**Do not place un-scanned documents beneath this notice!**

**Do not remove this notice from this file!**

GPO Jacket No. 560-102  
Print Order 61540  
Rise Business Services, LLC  
Job=AZ15 5/2/2019



Box Number= AZ15017



Claim Begin-End: AMC438337-AMC438348

4 Annual Filings



AZ15017-29

AMC437915-AMC438337

UNITED STATES  
DEPARTMENT OF THE INTERIOR  
BUREAU OF LAND MANAGEMENT

**MAINTENANCE FEE WAIVER CERTIFICATION**

453  
JME

439388  
438337  
FORM APPROVED  
OMB NO. 1004-0114  
Expires: January 31, 2020

SEE INSTRUCTIONS ON PAGE 2

1. This small miner waiver is filed for the assessment year beginning on September 1, 2019 and ending on September 1, 2020.
2. The undersigned and all related parties owned ten or fewer mining claims, mill, or tunnel sites located and maintained on Federal lands in the United States of America on September 1, 2019.
3. The undersigned have performed the assessment work required by law for each mining claim listed prior to filing this waiver and understand that by filing this form, the undersigned must file an affidavit of assessment work with the Bureau of Land Management (BLM) by the December 30th following the filing of this waiver.
4. The undersigned understand that if the assessment work obligation has not yet come due under 30 U.S.C. 28 (for those claims in their first assessment year only), a notice of intent to hold reciting this condition must be recorded by the December 30th following the filing of this waiver.
5. The undersigned understand that mill and tunnel sites may also be listed on this waiver and be waived from payment of the maintenance fee, and that a notice of intent to hold for these sites is required to be filed with the BLM by the December 30th following the filing of this waiver.
6. The undersigned understand and acknowledge that pursuant to 43 U.S.C. 1212 and 18 U.S.C. 1001, the filing or recording of a false, fictitious, or fraudulent document with the BLM may result in a fine of up to \$250,000, a prison term not to exceed five years, or both.
7. The mining claims, mill or tunnel sites for which this waiver from payment of the maintenance fees is requested are:


CLAIM OR SITE NAME	BLM RECORDATION SERIAL NUMBER
1. Idazona #1 ✓	439388
2. Idazona #2	439389
3. Idazona #3	439390
4. Idazona #4	439391
5. T.P.B. #1	438343
6. T.P.B. #2	438344
7. T.P.B. #3	438345
8. T.P.B. #4	438346
9. T.P.B. #5	438347
10. T.P.B. #6	438348

RECEIVED  
BLM AZ STATE OFFICE  
2019 SEP - 3 A 8:13  
PHOENIX, ARIZONA

The owner(s) (claimants) of the above mining claims and sites are:

Catherine Hu  
\_\_\_\_\_  
(Owner's Name - Please Print)

2741 Garona Drive  
\_\_\_\_\_  
(Owner's Mailing Address)

  
\_\_\_\_\_  
(Owner's Signature)

Hacienda Heights CA 91745  
\_\_\_\_\_  
(City) (State) (Zip Code)

\_\_\_\_\_  
(Owner's Name - Please Print)

\_\_\_\_\_  
(Owner's Mailing Address)

\_\_\_\_\_  
(Owner's Signature)

\_\_\_\_\_  
(City) (State) (Zip Code)

\_\_\_\_\_  
(Owner's Name - Please Print)

\_\_\_\_\_  
(Owner's Mailing Address)

\_\_\_\_\_  
(Owner's Signature)

\_\_\_\_\_  
(City) (State) (Zip Code)


\_\_\_\_\_  
(Owner's Name - Please Print)

\_\_\_\_\_  
(Owner's Mailing Address)

\_\_\_\_\_  
(Owner's Signature)

\_\_\_\_\_  
(City) (State) (Zip Code)

(Continued on page 2)

ENTERED  
SEP 17 2019  
BY: 

UNITED STATES  
DEPARTMENT OF THE INTERIOR  
BUREAU OF LAND MANAGEMENT

MAINTENANCE FEE WAIVER CERTIFICATION

SEE INSTRUCTIONS ON PAGE 2

400  
JMC

438337  
440148

FORM APPROVED  
OMB NO. 1004-0114  
Expires: January 31, 2020

1. This small miner waiver is filed for the assessment year beginning on September 1, 2019 and ending on September 1, 2020
2. The undersigned and all related parties owned ten or fewer mining claims, mill, or tunnel sites located and maintained on Federal lands in the United States of America on September 1, 2019.
3. The undersigned have performed the assessment work required by law for each mining claim listed prior to filing this waiver and understand that by filing this form, the undersigned must file an affidavit of assessment work with the Bureau of Land Management (BLM) by the December 30th following the filing of this waiver.
4. The undersigned understand that if the assessment work obligation has not yet come due under 30 U.S.C. 28 (for those claims in their first assessment year only), a notice of intent to hold reciting this condition must be recorded by the December 30th following the filing of this waiver.
5. The undersigned understand that mill and tunnel sites may also be listed on this waiver and be waived from payment of the maintenance fee, and that a notice of intent to hold for these sites is required to be filed with the BLM by the December 30th following the filing of this waiver.
6. The undersigned understand and acknowledge that pursuant to 43 U.S.C. 1212 and 18 U.S.C. 1001, the filing or recording of a false, fictitious, or fraudulent document with the BLM may result in a fine of up to \$250,000, a prison term not to exceed five years, or both.
7. The mining claims, mill or tunnel sites for which this waiver from payment of the maintenance fees is requested are:

CLAIM OR SITE NAME	BLM RECORDATION SERIAL NUMBER
1. <u>Bumblebee Gold #1</u> ✓	<u>438337</u>
2. <u>Gold Payday #3</u>	<u>440150</u>
3. <u>Gold Payday #4</u>	<u>440151</u>
4.	
5.	
6.	
7.	
8.	
9.	
10.	

RECEIVED  
BLM AZ STATE OFFICE  
2019 AUG 29 P 2:57  
PHOENIX, ARIZONA

The owner(s) (claimants) of the above mining claims and sites are:

Douglas Minnich  
(Owner's Name - Please Print)  
7590 Versailles Rd  
(Owner's Mailing Address)

Douglas E Minnich  
(Owner's Signature)  
Covington OH 45318  
(City) (State) (Zip Code)

(Owner's Name - Please Print)

(Owner's Signature)

(Owner's Mailing Address)

(City) (State) (Zip Code)

(Owner's Name - Please Print)

(Owner's Signature)

(Owner's Mailing Address)

(City) (State) (Zip Code)

(Owner's Name - Please Print)

(Owner's Signature)

(Owner's Mailing Address)

(City) (State) (Zip Code)

ENTERED  
SEP 18 2019  
BY: JMC

*Handwritten initials*



440148  
438337

**NOTICE OF INTENTION TO HOLD MINING CLAIMS/SITES**

When Recorded Return Document to:

DOUG Minnick  
7590 Versailles Rd  
Covington, OH 45318

RECEIVED  
BLM AZ STATE OFFICE  
2019 JAN 28 P 1:27  
PHOENIX, ARIZONA  
BLM  
Date  
Stamp

Check here if this is a change of address.

Telephone: 937-844-0545

E-mail Address: breckingclaims@yahoo.com

I (We) intend to hold the claims(s) and/or site(s) listed below for the calendar year 20 19, and I (We) have filed or will file a Notice of Intent to Hold in the county where the claim (s) is located.

Reason for filing a Notice of Intent to Hold instead of an assessment work filing (check one):

- Maintenance fee was paid to maintain claim(s) during this assessment year.
- Mill or tunnel sites.
- Claim(s) was located during the current assessment year.
- BLM has deferred assessment work (attach copy of decision granting deferment, or pending petition for deferment including date petition was filed.)

Line No.	AMC NUMBER	CLAIM/SITE NAME	COUNTY RECORDER DATA (If available)	TWP	RNG	SEC
1	440150	Gold Payday #3		5N	12W	10
2	440151	Gold Payday #4		5N	12W	10
3						
4						
5						
6						
7						
8						
9						
10						

# H36265

**INTERESTED**  
FEB 05 2019  
BY: gAm

NOTICE OF INTENTION TO HOLD MINING CLAIMS/SITES  
page 2

BLM Date Stamp	RECEIVED BLM AZ STATE OFFICE 2019 JAN 28 P 1:27 PHOENIX, ARIZONA
----------------------	---

1. State of Arizona, County of La Paz

2. I (Name) Doug Minnich

3. Reside at (Address) 7590 Versailles Rd

City Cavinton County Miami State OH Zip 45318 being duly sworn, depose and say that I am a citizen of the United States, more than eighteen years of age, that all of the facts set forth in this notice, subject to the provisions and penalties of 18 U.S.C. 1001 pertaining to the filing of false, fictitious, or fraudulent statements with the United States, are true and correct according to the best of my knowledge, information and belief.

4. Owner's name and address (If not shown in Items 1-3 above). \_\_\_\_\_

5. Dated: 12/20/2018 Signature: [Handwritten Signature]

Bureau of Land Management  
Arizona State Office  
[www.blm.gov/az](http://www.blm.gov/az)

No. of Claims: _____ x \$10 = _____
Check No: _____ Init. _____
Receipt No.: _____
For BLM Use Only

**NOTICE OF INTENTION TO HOLD MINING CLAIMS/SITES**

When Recorded Return Document to:

Doug Minnick  
7590 Versailles Rd  
Covington, OH 45318

Check here if this is a change of address.

Telephone: 937-844-0545

E-mail Address: breakingchains@yahoo.com

RECEIVED  
 BLM AZ STATE OFFICE  
 2019 JAN 28 P 1:27  
 PHOENIX, ARIZONA  
 BLM  
 Date  
 Stamp

I (We) intend to hold the claims(s) and/or site(s) listed below for the calendar year 2019, and I (We) have filed or will file a Notice of Intent to Hold in the county where the claim (s) is located.

Reason for filing a Notice of Intent to Hold instead of an assessment work filing (check one):

- Maintenance fee was paid to maintain claim(s) during this assessment year.
- Mill or tunnel sites.
- Claim(s) was located during the current assessment year.
- BLM has deferred assessment work (attach copy of decision granting deferment, or pending petition for deferment including date petition was filed.)

Line No.	AMC NUMBER	CLAIM/SITE NAME	COUNTY RECORDER DATA (If available)	TWP	RNG	SEC
1	438337	Bumblebee Gold #1		10N	2E	17
2						
3						
4						
5						
6						
7						
8						
9						
10						

NOTICE OF INTENTION TO HOLD MINING CLAIMS/SITES  
page 2

RECEIVED BLM AZ STATE OFFICE 2019 JAN 28 P 1:27 PHOENIX, ARIZONA	BLM Date Stamp
---	----------------------

1. State of Arizona, County of Yavapai

2. I (Name) Doug Minnich

3. Reside at (Address) 7590 Versailles Rd

City Corsington County Miami State OH Zip 45318 being duly sworn, depose and say that I am a citizen of the United States, more than eighteen years of age, that all of the facts set forth in this notice, subject to the provisions and penalties of 18 U.S.C. 1001 pertaining to the filing of false, fictitious, or fraudulent statements with the United States, are true and correct according to the best of my knowledge, information and belief.

4. Owner's name and address (If not shown in Items 1-3 above). \_\_\_\_\_

5. Dated: 12/20/2018 Signature: Doug I Minnich

Bureau of Land Management  
Arizona State Office  
[www.blm.gov/az](http://www.blm.gov/az)

No. of Claims: <u>1</u> x \$10 = _____
Check No: _____ Init. _____
Receipt No.: _____
For BLM Use Only

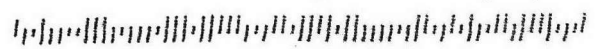
Doug. Minnick  
7590 Versailles Rd.  
Covington, Oh. 45318

Bureau of Land Management  
1 N. Central Ave. Suite 800  
Phoenix, AZ 85004



RECEIVED  
BLM AZ STATE OFFICE  
2019 JAN 28 P 1:21  
PHOENIX, ARIZONA

8500484427 C041



**United States Department of the Interior**  
**Bureau of Land Management**  
 DIV OF LANDS, MINRLS & ENERGY  
 ONE N CENTRAL AVE  
 PHOENIX, AZ 85004 -4427  
 Phone: 602-417-9200

Receipt

No: 4362675

<b>Transaction #:</b> 4479899	
<b>Date of Transaction:</b> 02/01/2019	
CUSTOMER:	
DOUG MINNICH 7590 W VERSAILLES RD COVINGTON, OH 45318-9633 US	

LINE #	QTY	DESCRIPTION	REMARKS	UNIT PRICE	TOTAL
1	1.00	LOCATABLE MINERALS / MINING CLAIMS- NOT NEW-UNADJUD, ONE AUTH NO. ONLY / MINING CLAIM MONEY RECEIVED <b>CASES: AMC438337/\$45.00</b>	NOI 2018/3	- n/a -	45.00
<b>TOTAL:</b>					<b>\$45.00</b>

PAYMENT INFORMATION					
1	AMOUNT:	15.00	POSTMARKED:	N/A	
	TYPE:	CHECK	RECEIVED:	01/28/2019	
	CHECK NO:	17-866018049			
	NAME:	MINNICH, DOUG 7590 W VERSAILLES RD COVINGTON OH 45318-9633 US			
2	AMOUNT:	30.00	POSTMARKED:	N/A	
	TYPE:	CHECK	RECEIVED:	01/28/2019	
	CHECK NO:	17-866018050			
	NAME:	MINNICH, DOUG 7590 W VERSAILLES RD COVINGTON OH 45318-9633 US			

REMARKS

This receipt was generated by the automated BLM Collections and Billing System and is a paper representation of a portion of the official electronic record contained therein.

Amc 438337  
Amc 439388

When Recorded Return Document to:

Catherine Hu

2741 GARONA DRIVE

Hacienda Hts, CA 91745

OFFICIAL RECORDS OF  
MARICOPA COUNTY RECORDER  
ADRIAN FONTES  
2018-0666991 09/04/18 03:24  
PAPER RECORDING

Check here is this is a change of address.

Telephone: \_\_\_\_\_

E-mail address: \_\_\_\_\_

0911730-3-1-1  
castilloe

**AFFIDAVIT OF PERFORMANCE OF ANNUAL WORK**

1. State of Arizona, County of Maricopa ss:

2. I (Name) Catherine Hu

3. Reside at (Address) 2741 Garona Dr.

City Hacienda Heights County LA

State CA Zip 91745 being duly sworn, depose and say that I am a citizen of the United States, more than eighteen years of age, and that all of the facts set forth in this affidavit, subject to the provisions and penalties of 18 U.S.C. 1001 pertaining to the filing of false, fictitious, or fraudulent statements with the United States, are true and correct according to the best of my knowledge, information and belief.

4. Owner's name and address (if not shown in Items 1-3 above). Listed above

RECEIVED  
BLM AZ STATE OFFICE  
2018 SEP 20 P 2:40  
PHOENIX, ARIZONA  
BLM  
Date  
Stamp

5. That I am personally acquainted with the mining claim(s). The work and improvements were made by and at the expense of the owner(s) of said claim(s). Said contiguous group of claims, listed on this document, are situated in the

\_\_\_\_\_ (optional) Mining District; Maricopa County, Arizona.

Line No.	AMC NUMBER	CLAIM/SITE NAME	COUNTY RECORDER DATA (If available)	TWP	RNG	SEC
1	439388	Idazona #1		25	6W	19
2	439389	Idazona #2		25	6W	19
3	439390	Idazona #3		25	6W	19
4	439391	Idazona #4		25	6W	19
5	438343	T.P.B #1		25	7W	14
6	438344	T.P.B #2		25	7W	14

Form: MCF108  
Revised July 2014  
Page 1 of 2

11/15/18  
AD

RECEIVED  
 BLM AZ STATE OFFICE  
 2018 SEP 20 P 2:40  
 PHOENIX, ARIZONA  
 BLM  
 Date  
 Stamp

7	438345	T.P.B. #3		25	7W	14
8	438346	T.P.B. #4		25	7W	14
9	438347	T.P.B. #5		25	7W	14
10	438348	T.P.B. #6		25	7W	14

6. That between the dates starting at 12 o'clock noon on September 1, 20 17 and ending at 12 o'clock noon on September 1, 20 18 at least \$ 100.00 dollars worth of work and improvements were done and performed upon said claim(s) or upon one or more of a contiguous group of claims for the benefit of all, wholly or partly outside of a contiguous group of claims for the benefit of all, not including the location work.

7. That the following persons were employed to perform the work and improvements described herein: Steve Karolyi and Dave Edel

8. That the work and improvements performed were: 74 soil samples

9. Dated: 08/24/18 Signature: [Signature]

SUBSCRIBED AND SWORN TO before me, a Notary Public, this \_\_\_\_\_ day of \_\_\_\_\_ 20\_\_\_\_

By: (see attach)  
 Notary Public \_\_\_\_\_

My Commission Expires \_\_\_\_\_

Bureau of Land Management  
 Arizona State Office  
[www.blm.gov/az](http://www.blm.gov/az)

No. of Claims: 10 x \$10 = 100  
 Check No.: \_\_\_\_\_ Init. \_\_\_\_\_  
 Receipt No.: 4267630  
 For BLM Use Only



**CALIFORNIA JURAT WITH AFFIANT STATEMENT**

GOVERNMENT CODE § 8202

- See Attached Document (Notary to cross out lines 1-6 below)
- See Statement Below (Lines 1-6 to be completed only by document signer[s], not Notary)

RECEIVED  
 BLM AZ STATE OFFICE  
 2018 SEP 20 P 2:46  
 PHOENIX, ARIZONA

*(This area is crossed out with a large X)*

\_\_\_\_\_  
 Signature of Document Signer No. 1

\_\_\_\_\_  
 Signature of Document Signer No. 2 (if any)

A notary public or other officer completing this certificate verifies only the identity of the individual who signed the document to which this certificate is attached, and not the truthfulness, accuracy, or validity of that document.

State of California

County of Los Angeles

Subscribed and sworn to (or affirmed) before me


on this 24 day of Aug, 2018  
 by \_\_\_\_\_  
Date Month Year

(1) Catherine Hu

(and (2) \_\_\_\_\_)  
Name(s) of Signer(s)

proved to me on the basis of satisfactory evidence to be the person(s) who appeared before me.

Signature \_\_\_\_\_  
Signature of Notary Public



Place Notary Seal and/or Stamp Above

**OPTIONAL**

*Completing this information can deter alteration of the document or fraudulent reattachment of this form to an unintended document.*

**Description of Attached Document**


Title or Type of Document: \_\_\_\_\_

Document Date: \_\_\_\_\_ Number of Pages: \_\_\_\_\_

Signer(s) Other Than Named Above: \_\_\_\_\_

FR: Catherine Hu  
2741 Garona Drive  
Hacienda Heights, CA 91745

SANTA ANA  
CA 92706  
1  
P1



U.S. POSTAGE PAID  
FCM LETTER  
HACIENDA HEIGHTS, CA  
91745  
SEP 18, 18  
AMOUNT

1000

85004

**\$6.70**  
R2304M110334-28

To: BLM  
1 N. Central Ave, #800  
Phoenix, AZ 85004

**RETURN RECEIPT  
REQUESTED**

85004-442700



PLACE STICKER AT TOP OF ENVELOPE TO THE RIGHT  
OF THE RETURN ADDRESS, FOLD AT DOTTED LINE  
**CERTIFIED MAIL®**



7017 3380 0000 8754 8887

PHOENIX, ARIZONA  
2018 SEP 20 P 2:45  
BLM AZ STATE OFFICE

**United States Department of the Interior**

**Bureau of Land Management**

DIV OF LANDS, MINRLS & ENERGY

ONE N CENTRAL AVE

PHOENIX, AZ 85004 -4427

Phone: 602-417-9200

Receipt

No:

4267630

<b>Transaction #:</b> 4383349	
<b>Date of Transaction:</b> 09/21/2018	
CUSTOMER:	
CATHERINE HU 2741 GARONA DR HACIENDA HEIGHTS, CA 91745-6645 US	

LINE #	QTY	DESCRIPTION	REMARKS	UNIT PRICE	TOTAL
1	1.00	LOCATABLE MINERALS / MINING CLAIMS- NOT NEW-UNADJUD, ONE AUTH NO. ONLY / MINING CLAIM MONEY RECEIVED <b>CASES: AMC439388/\$100.00</b>	POL 2018/10	- n/a -	100.00
<b>TOTAL:</b>					<b>\$100.00</b>

PAYMENT INFORMATION			
1	AMOUNT:	100.00	POSTMARKED: N/A
	TYPE:	CHECK	RECEIVED: 09/20/2019
	CHECK NO:	1913	
	NAME:	HU, CATHERINE 2741 GARONA DR HACIENDA HEIGHTS CA 91745-6645 US	

REMARKS

This receipt was generated by the automated BLM Collections and Billing System and is a paper representation of a portion of the official electronic record contained therein.

UNITED STATES  
DEPARTMENT OF THE INTERIOR  
BUREAU OF LAND MANAGEMENT  
**MAINTENANCE FEE WAIVER CERTIFICATION**

3685

439388  
438337

FORM APPROVED  
OMB NO. 1004-0114  
Expires: January 31, 2020

SEE INSTRUCTIONS ON PAGE 2

- This small miner waiver is filed for the assessment year beginning on September 1, 2018 and ending on September 1, 2019.
- The undersigned and all related parties owned ten or fewer mining claims, mill, or tunnel sites located and maintained on Federal lands in the United States of America on September 1, 2018.
- The undersigned have performed the assessment work required by law for each mining claim listed prior to filing this waiver and understand that by filing this form, the undersigned must file an affidavit of assessment work with the Bureau of Land Management (BLM) by the December 30th following the filing of this waiver.
- The undersigned understand that if the assessment work obligation has not yet come due under 30 U.S.C. 28 (for those claims in their first assessment year only), a notice of intent to hold reciting this condition must be recorded by the December 30th following the filing of this waiver.
- The undersigned understand that mill and tunnel sites may also be listed on this waiver and be waived from payment of the maintenance fee, and that a notice of intent to hold for these sites is required to be filed with the BLM by the December 30th following the filing of this waiver.
- The undersigned understand and acknowledge that pursuant to 43 U.S.C. 1212 and 18 U.S.C. 1001, the filing or recording of a false, fictitious, or fraudulent document with the BLM may result in a fine of up to \$250,000, a prison term not to exceed five years, or both.
- The mining claims, mill or tunnel sites for which this waiver from payment of the maintenance fees is requested are:

CLAIM OR SITE NAME	BLM RECORDATION SERIAL NUMBER
1. Idazona #1	439388 (913)
2. Idazona #2	439389
3. Idazona #3	439390
4. Idazona #4	439391
5. T.P.B. #1	438343
6. T.P.B. #2	438344
7. T.P.B. #3	438345
8. T.P.B. #4	438346
9. T.P.B. #5	438347
10. T.P.B. #6	438348

RECEIVED  
BLM AT STATE OFFICE  
2018 AUG 23 P 2:55  
PHOENIX, ARIZONA

The owner(s) (claimants) of the above mining claims and sites are:

Catherine Hu  
\_\_\_\_\_  
(Owner's Name - Please Print)

  
\_\_\_\_\_  
(Owner's Signature)

2741 Garona Drive  
\_\_\_\_\_  
(Owner's Mailing Address)

Hacienda Heights CA 91745  
\_\_\_\_\_  
(City) (State) (Zip Code)

\_\_\_\_\_  
(Owner's Name - Please Print)

\_\_\_\_\_  
(Owner's Signature)

\_\_\_\_\_  
(Owner's Mailing Address)

\_\_\_\_\_  
(City) (State) (Zip Code)

\_\_\_\_\_  
(Owner's Name - Please Print)

\_\_\_\_\_  
(Owner's Signature)

\_\_\_\_\_  
(Owner's Mailing Address)

\_\_\_\_\_  
(City) (State) (Zip Code)

\_\_\_\_\_  
(Owner's Name - Please Print)

\_\_\_\_\_  
(Owner's Signature)

\_\_\_\_\_  
(Owner's Mailing Address)

\_\_\_\_\_  
(City) (State) (Zip Code)


(Continued on page 2)

ENTERED  
SEP 05 2018  
BY:

FR. Catherine Hu  
2741 Garona Drive  
Hacienda Heights, CA 91745



1000



85004


U.S. POSTAGE  
PAID  
HACIENDA HEIGHTS, CA  
91745  
AUG 20, 18  
AMOUNT

**\$6.70**

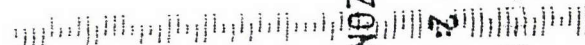
R2303S101982-30

To: BLM  
1 N. Central Ave, Suite 800, Phoenix, AZ 85009

PLACE STICKER AT TOP OF ENVELOPE TO THE RIGHT  
OF THE RETURN ADDRESS, FOLD AT DOTTED LINE  
**CERTIFIED MAIL®**



9500434414 0041



PHOENIX, ARIZONA

2018 AUG 23 P 2:55

RECEIVED  
BLM STATE OFFICE

UNITED STATES  
DEPARTMENT OF THE INTERIOR  
BUREAU OF LAND MANAGEMENT  
**MAINTENANCE FEE WAIVER CERTIFICATION**

*Handwritten signature*

AMC 440149  
438337

FORM APPROVED  
OMB NO. 1004-0114  
Expires: January 31, 2020

SEE INSTRUCTIONS ON PAGE 2

- This small miner waiver is filed for the assessment year beginning on September 1, 2018 and ending on September 1, 2019.
- The undersigned and all related parties owned ten or fewer mining claims, mill, or tunnel sites located and maintained on Federal lands in the United States of America on September 1, 2018.
- The undersigned have performed the assessment work required by law for each mining claim listed prior to filing this waiver and understand that by filing this form, the undersigned must file an affidavit of assessment work with the Bureau of Land Management (BLM) by the December 30th following the filing of this waiver.
- The undersigned understand that if the assessment work obligation has not yet come due under 30 U.S.C. 28 (for those claims in their first assessment year only), a notice of intent to hold reciting this condition must be recorded by the December 30th following the filing of this waiver.
- The undersigned understand that mill and tunnel sites may also be listed on this waiver and be waived from payment of the maintenance fee, and that a notice of intent to hold for these sites is required to be filed with the BLM by the December 30th following the filing of this waiver.
- The undersigned understand and acknowledge that pursuant to 43 U.S.C. 1212 and 18 U.S.C. 1001, the filing or recording of a false, fictitious, or fraudulent document with the BLM may result in a fine of up to \$250,000, a prison term not to exceed five years, or both.
- The mining claims, mill or tunnel sites for which this waiver from payment of the maintenance fees is requested are:

CLAIM OR SITE NAME	BLM RECORDATION SERIAL NUMBER
1. <u>Gold Payday #3</u>	<u>AMC 440150 &amp; 913</u>
2. <u>Gold Payday #4</u>	<u>AMC 440151</u>
3. <u>Bumblebee Gold #1</u>	<u>AMC 438337</u>
4.	
5.	
6.	
7.	
8.	
9.	
10.	

RECEIVED  
BLM AZ STATE OFFICE  
2018 AUG 28 P 12:53  
PHOENIX, ARIZONA

The owner(s) (claimants) of the above mining claims and sites are:

Doug Minnich  
(Owner's Name - Please Print)  
7590 Versailles Rd  
(Owner's Mailing Address)

Doug 2 Minnich  
(Owner's Signature)  
Covington OH 45318  
(City) (State) (Zip Code)

(Owner's Name - Please Print)

(Owner's Signature)

(Owner's Mailing Address)

(City)

(State)

(Zip Code)

(Owner's Name - Please Print)

(Owner's Signature)

(Owner's Mailing Address)

(City)

(State)

(Zip Code)

(Owner's Name - Please Print)

(Owner's Signature)

(Owner's Mailing Address)

(City)

(State)

(Zip Code)

(Continued on page 2)

483  
ENTERED  
SEP 10 2018  
BY: *[Signature]*

*Handwritten initials*

Doug Minnich  
7590 Versailles Rd  
Covington, OH 45318

COLUMBUS  
OH 430  
22 AUG '18  
PM 5 L

Bureau of Land Management  
1 N Central Ave Suite 800  
Phoenix, AZ 85004-4427



RECEIVED  
BUREAU OF LAND MANAGEMENT  
PHOENIX, ARIZONA  
2018 AUG 28 P 12:53

UNITED STATES  
DEPARTMENT OF THE INTERIOR  
BUREAU OF LAND MANAGEMENT

438337

436742

**CREDIT CARD PAYMENT**  
**For Mining Claim Maintenance Fee**

TELEPHONE SUBMISSION - ACCURACY OF THE BELOW INFORMATION IS THE RESPONSIBILITY OF THE CLAIMANT/OWNER

NAME DAVID HURLEY  
ADDRESS 15215 JUGHANDLE LANE  
CITY PRESCOTT STATE AZ ZIP 86305  
PHONE # 602 - 578-4712

SEND RECEIPT TO  Above address  
 Other (Include Name and Mailing Address):

\_\_\_\_\_  
\_\_\_\_\_  
\_\_\_\_\_

AMC NUMBER	CLAIM/SITE NAME
<u>438338</u>	<u>BUMBLEBEE GOLD #2</u>
<u>436742</u>	<u>MARIGOLD #1</u>

2 # of Claim/Site  
x 155.00 Each  
\$ 310.00 Total Charged \_\_\_\_\_ (INITIALS)

RECEIPT # 4229379

DATE STAMP

AUG 6 3 2010  
RAM

RECEIVED  
M AZ STATE OFFICE  
PHOENIX, ARIZONA  
2010 AUG - 7 A 9 34

\*\*\*\*\* FOR OFFICIAL USE ONLY \*\*\*\*\*

DATE _____	INITIALS _____	VERIFIED _____
------------	----------------	----------------



**United States Department of the Interior  
Bureau of Land Management**  
DIV OF LANDS, MINRLS & ENERGY  
ONE N CENTRAL AVE  
PHOENIX, AZ 85004 -4427  
Phone: 602-417-9200

Receipt

No: 4229379

<b>Transaction #:</b> 4344651	
<b>Date of Transaction:</b> 08/07/2018	
CUSTOMER:	
	DAVID HURLEY 15215 N JUG HANDLE LN PRESCOTT, AZ 86305-5717 US

LINE #	QTY	DESCRIPTION	REMARKS	UNIT PRICE	TOTAL
1	1.00	LOCATABLE MINERALS / MINING CLAIMS- NOT NEW-UNADJUD, ONE AUTH NO. ONLY / MINING CLAIM MONEY RECEIVED <b>CASES: AMC438338/\$310.00</b>	2019 MAINT (2)	- n/a -	310.00
<b>TOTAL:</b>					<b>\$310.00</b>

PAYMENT INFORMATION					
NOTE: Items will appear on credit card statement as "Bureau of Land Mgmt CO".					
1	AMOUNT:	310.00	POSTMARKED:	N/A	
	TYPE:	CREDIT CARD	RECEIVED:	08/07/2018	
	NAME:	HURLEY, DAVID 15215 N JUG HANDLE LN PRESCOTT AZ 86305-5717 US			
	CARD NO:	XXXXXXXXXXXX0577	AUTH CODE:	051013	
	NAME ON CARD:	DAVID K HURLEY			
	SIGNATURE:				

REMARKS

This receipt was generated by the automated BLM Collections and Billing System and is a paper representation of a portion of the official electronic record contained therein.

When Recorded Return Document to:  
 \_\_\_\_\_  
 \_\_\_\_\_  
 \_\_\_\_\_


OFFICIAL RECORDS OF  
 MARICOPA COUNTY RECORDER  
 ADRIAN FONTES  
 2017-0903633 12/06/17 02:50  
 PAPER RECORDING

Check here is this is a change of address.  
 Telephone: \_\_\_\_\_  
 E-mail address: \_\_\_\_\_

1115489-3-2-1  
 har oj  
 AMC 438337  
 439388

**AFFIDAVIT OF PERFORMANCE OF ANNUAL WORK**

1. State of Arizona, County of Maricopa ss:  
 2. I (Name) Catherine Hu  
 3. Reside at (Address) 2741 Geronimo Drive  
 \_\_\_\_\_  
 City Macienda Heights County Los Angeles



State CA Zip 91745 being duly sworn, depose and say that I am a citizen of the United States, more than eighteen years of age, and that all of the facts set forth in this affidavit, subject to the provisions and penalties of 18 U.S.C. 1001 pertaining to the filing of false, fictitious, or fraudulent statements with the United States, are true and correct according to the best of my knowledge, information and belief.

4. Owner's name and address (If not shown in Items 1-3 above). \_\_\_\_\_

5. That I am personally acquainted with the mining claim(s). The work and improvements were made by and at the expense of the owner(s) of said claim(s). Said contiguous group of claims, listed on this document, are situated in the

(optional) Mining District; Maricopa County, Arizona.

Line No.	AMC NUMBER	CLAIM/SITE NAME	COUNTY RECORDER DATA (If available)	TWP	RNG	SEC
1	438343	T.P.B. #1		25	7W	14
2	438344	T.P.B. #2		25	7W	14
3	438345	T.P.B. #3		25	7W	14
4	438346	T.P.B. #4		25	7W	14
5	438347	T.P.B. #5		25	7W	14
6	438348	T.P.B. #6		25	7W	14

**ENTERED**  
 DEC 15 2017  
 BY: fu

BLM  
Date  
Stamp

2011 DEC -6 10 31 AM

RECEIVED

7					
8					
9					
10					

6. That between the dates starting at 12 o'clock noon on September 1, 20 10 and ending at 12 o'clock noon on September 1, 20 11 at least \$ 60000 dollars worth of work and improvements were done and performed upon said claim(s) or upon one or more of a contiguous group of claims for the benefit of all, wholly or partly outside of a contiguous group of claims for the benefit of all, not including the location work.

7. That the following persons were employed to perform the work and improvements described herein: Steve Karoly and Kenneth Moore

8. That the work and improvements performed were: trenching, sampling and  
and work

9. Dated: 11/28/11 Signature: [Signature]

**SUBSCRIBED AND SWORN TO** before me, a Notary Public, this \_\_\_\_\_ day of \_\_\_\_\_ 20 \_\_\_\_\_

By: \_\_\_\_\_  
Notary Public \_\_\_\_\_  
My Commission Expires \_\_\_\_\_

Bureau of Land Management  
Arizona State Office  
[www.blm.gov/az](http://www.blm.gov/az)

No. of Claims: 6 x \$10 = 6000  
Check No.: 1012 Init. PER  
Receipt No.: 4036130  
**For BLM Use Only**

SEE ATTACHED

**CALIFORNIA JURAT WITH AFFIANT STATEMENT**

**GOVERNMENT CODE § 8202**

- See Attached Document (Notary to cross out lines 1-6 below)
- See Statement Below (Lines 1-6 to be completed only by document signer[s], *not* Notary)

~~\_\_\_\_\_  
Signature of Document Signer No. 1~~

RECEIVED  
 2017 DEC -6 PM 3:21  
 Superior Court of California  
 County of Los Angeles

Signature of Document Signer No. 1


Signature of Document Signer No. 2 (if any)

A notary public or other officer completing this certificate verifies only the identity of the individual who signed the document to which this certificate is attached, and not the truthfulness, accuracy, or validity of that document.

State of California  
 County of LOS ANGELES

Subscribed and sworn to (or affirmed) before me  
 on this 28 day of November, 2017,  
 by \_\_\_\_\_  
 Date Month Year

(1) Catherine Hu  
 \_\_\_\_\_  
 (and (2) \_\_\_\_\_),  
 Name(s) of Signer(s)



proved to me on the basis of satisfactory evidence  
 to be the person(s) who appeared before me.

Signature [Handwritten Signature]  
 Signature of Notary Public

Seal  
 Place Notary Seal Above

**OPTIONAL**

*Though this section is optional, completing this information can deter alteration of the document or fraudulent reattachment of this form to an unintended document.*

**Description of Attached Document**

Title or Type of Document: Affidavit of Performance of Annual Work Document Date: 11/28/17  
 Number of Pages: 2 Signer(s) Other Than Named Above: \_\_\_\_\_

When Recorded Return Document to:  
 \_\_\_\_\_  
 \_\_\_\_\_  
 \_\_\_\_\_


OFFICIAL RECORDS OF  
 MARICOPA COUNTY RECORDER  
 ADRIAN FONTES  
 2017-0903634 12/06/17 02:50  
 PAPER RECORDING

Check here is this is a change of address.  
 Telephone: \_\_\_\_\_  
 E-mail address: \_\_\_\_\_

1115489-3-2-2  
 har oj

**AFFIDAVIT OF PERFORMANCE OF ANNUAL WORK**

1. State of Arizona, County of Maricopa ss:  
 2. I (Name) Catherine Hu  
 3. Reside at (Address) 2741 Garona Drive  
 \_\_\_\_\_  
 City Hacienda Heights County Los Angeles



State CA Zip 91745 being duly sworn, depose and say that I am a citizen of the United States, more than eighteen years of age, and that all of the facts set forth in this affidavit, subject to the provisions and penalties of 18 U.S.C. 1001 pertaining to the filing of false, fictitious, or fraudulent statements with the United States, are true and correct according to the best of my knowledge, information and belief.  
 4. Owner's name and address (If not shown in Items 1-3 above). \_\_\_\_\_

5. That I am personally acquainted with the mining claim(s). The work and improvements were made by and at the expense of the owner(s) of said claim(s). Said contiguous group of claims, listed on this document, are situated in the \_\_\_\_\_ (optional) Mining District; Maricopa County, Arizona.

Line No.	AMC NUMBER	CLAIM/SITE NAME	COUNTY RECORDER DATA (If available)	TWP	RNG	SEC
1	434388	Idazona #1		2S	6W	14
2	434389	Idazona #2		2S	6W	19
3	434390	Idazona #3		2S	6W	14
4	434391	Idazona #4		2S	6W	14
5						
6						

**ENTERED**  
 DEC 15 2017  
 BY: fu

RECEIVED  
 2011 DEC 15 PM 3:21  
 BLM  
 Date  
 Stamp

7						
8						
9						
10						

6. That between the dates starting at 12 o'clock noon on September 1, 20 16 and ending at 12 o'clock noon on September 1, 20 17 at least \$ 400.00 dollars worth of work and improvements were done and performed upon said claim(s) or upon one or more of a contiguous group of claims for the benefit of all, wholly or partly outside of a contiguous group of claims for the benefit of all, not including the location work.

7. That the following persons were employed to perform the work and improvements described herein: Steve Karolyi and Kenneth Moore

8. That the work and improvements performed were: trenching and sampling

9. Dated: 11/28/17 Signature: [Signature]

SUBSCRIBED AND SWORN TO before me, a Notary Public, this \_\_\_\_\_ day of \_\_\_\_\_ 20\_\_\_\_

By: \_\_\_\_\_

Notary Public \_\_\_\_\_

My Commission Expires \_\_\_\_\_

Bureau of Land Management  
 Arizona State Office  
[www.blm.gov/az](http://www.blm.gov/az)

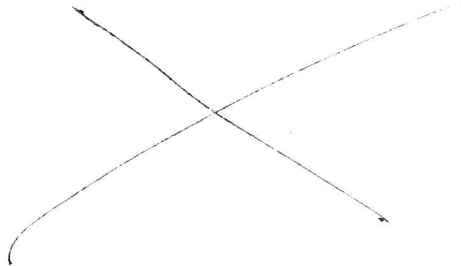
SEE ATTACHED

No. of Claims: 4 x \$10 = 40  
 Check No.: 1812 Init. PER  
 Receipt No.: 4036130  
 For BLM Use Only

**CALIFORNIA JURAT WITH AFFIANT STATEMENT**

**GOVERNMENT CODE § 8202**

- See Attached Document (Notary to cross out lines 1-6 below)
- See Statement Below (Lines 1-6 to be completed only by document signer[s], *not* Notary)



RECEIVED  
 2017 DEC -6 PM 3:28


Signature of Document Signer No. 1

Signature of Document Signer No. 2 (if any)

A notary public or other officer completing this certificate verifies only the identity of the individual who signed the document to which this certificate is attached, and not the truthfulness, accuracy, or validity of that document.

State of California  
 County of LOS ANGELES

Subscribed and sworn to (or affirmed) before me  
 on this 28 day of November, 2017,  
 by Catherine He  
 (and (2) \_\_\_\_\_),  
 Name(s) of Signer(s)



proved to me on the basis of satisfactory evidence  
 to be the person(s) who appeared before me.

Signature [Handwritten Signature]  
 Signature of Notary Public

Seal  
 Place Notary Seal Above

**OPTIONAL**

*Though this section is optional, completing this information can deter alteration of the document or fraudulent reattachment of this form to an unintended document.*

**Description of Attached Document**

Title or Type of Document: Affidavit of Reimbursement of <sup>Annual work</sup> Document Date: 11/28/17  
 Number of Pages: 2 Signer(s) Other Than Named Above: \_\_\_\_\_

**United States Department of the Interior**  
**Bureau of Land Management**  
 DIV OF LANDS, MINRLS & ENERGY  
 ONE N CENTRAL AVE  
 PHOENIX, AZ 85004 -4427  
 Phone: 602-417-9200

Receipt

No: 4036130

<b>Transaction #:</b> 4147220	
<b>Date of Transaction:</b> 12/06/2017	
CUSTOMER:	
CATHERINE HU 2741 GARONA DR HACIENDA HEIGHTS, CA 91745-6645 US	

LINE #	QTY	DESCRIPTION	REMARKS	UNIT PRICE	TOTAL
1	1.00	LOCATABLE MINERALS / MINING CLAIMS- NOT NEW-UNADJUD, ONE AUTH NO. ONLY / MINING CLAIM MONEY RECEIVED <b>CASES: AMC438343/\$100.00</b>	2017 POL/10	- n/a -	100.00
<b>TOTAL:</b>					<b>\$100.00</b>

PAYMENT INFORMATION			
1	AMOUNT:	100.00	POSTMARKED: N/A
	TYPE:	CHECK	RECEIVED: 12/06/2017
	CHECK NO:	1012	
	NAME:	HU, CATHERINE 2741 GARONA DR HACIENDA HEIGHTS CA 91745-6645 US	

REMARKS

This receipt was generated by the automated BLM Collections and Billing System and is a paper representation of a portion of the official electronic record contained therein.



Run Date: 09/05/17

Run Time: 02:33 PM

**DEPARTMENT OF THE INTERIOR  
BUREAU OF LAND MANAGEMENT  
MINING CLAIMS**

**MC Maintenance Fees Paid Through the BLM Pay Portal**

**CBS Receipt: 3966751**

Printed For Lead File # **AMC438337**

Agency Tracking ID: 1504117665

Assessment Year: 2018

Number of BLM Serial Nr: 30

Paid On: 08/30/2017

Total Amount Paid: \$4,650.00

<b>Claim Name</b>	<b>BLM Serial No</b>	<b>Lead File No</b>	<b>Amount Paid</b>
COPPER SPRING GOLD 2	AMC434012	AMC434011	\$155.00
GOLD BEND #1	AMC435574	AMC435574	\$155.00
MIDAS #1	AMC436646	AMC436641	\$155.00
MARCOS GOLD #11	AMC436769	AMC436769	\$155.00
TREASURE WASH #2	AMC437078	AMC437075	\$155.00
MARIGOLD #4	AMC437097	AMC437096	\$155.00
GALENA GEM #1	AMC437460	AMC437459	\$155.00
GALENA GEM #2	AMC437461	AMC437459	\$155.00
GALENA GEM #3	AMC437462	AMC437459	\$155.00
GALENA GEM #4	AMC437463	AMC437459	\$155.00
BUMBLEBEE GOLD #2	AMC438338	AMC438337	\$155.00
BUMBLEBEE CREEK #1	AMC439800	AMC439800	\$155.00
MYSTIC GOLD #1	AMC440738	AMC440738	\$155.00
FREEDOM GOLD #3	AMC442203	AMC442201	\$155.00
GALENA GEM	AMC443156	AMC443156	\$155.00
GOLD STASH #1	AMC443355	AMC443355	\$155.00
GOLD STASH #2	AMC443356	AMC443355	\$155.00
GOLD STASH #3	AMC443357	AMC443355	\$155.00
GOLD STASH #4	AMC443358	AMC443355	\$155.00
GOLD DUCT #11	AMC444257	AMC444247	\$155.00
GOLD DUCT #12	AMC444258	AMC444247	\$155.00
GOLD DUCT #13	AMC444259	AMC444247	\$155.00
GOLD DUCT #14	AMC444260	AMC444247	\$155.00
GOLD FIRE #1	AMC444587	AMC444587	\$155.00
GOLD FIRE #2	AMC444588	AMC444587	\$155.00
GOLD FIRE #3	AMC444589	AMC444587	\$155.00
GOLD FIRE #4	AMC444590	AMC444587	\$155.00
GOLD GEM #8	AMC445153	AMC445153	\$155.00
GOLD GEM #9	AMC445154	AMC445153	\$155.00
GOLD GEM #10	AMC445155	AMC445153	\$155.00

**NO WARRANTY IS MADE BY BLM FOR USE OF THE DATA FOR PURPOSES NOT INTENDED BY BLM**

**United States Department of the Interior**

**Bureau of Land Management**

BUSINESS & SUPPORT SVCS DIV

ONE N CENTRAL AVE SUITE 800

PHOENIX, AZ 85004 -4427

Phone: 602-417-9200

Receipt

No:

3966751

15

<b>Transaction #:</b> 4076635	
<b>Date of Transaction:</b> 08/30/2017	
<b>CUSTOMER:</b>	
STEVE KAROLYI P.O. BOX 74353 PHOENIX, AZ 85087 US	

LINE #	QTY	DESCRIPTION	REMARKS	UNIT PRICE	TOTAL
1	1.00	LOCATABLE MINERALS / MINING CLAIMS- NOT NEW-UNADJUD, ONE AUTH NO. ONLY / MINING CLAIM MONEY RECEIVED <b>CASES: AMC435574/\$4650.00</b>		- n/a -	4650.00
<b>TOTAL:</b>					<b>\$4,650.00</b>

PAYMENT INFORMATION			
NOTE: Items will appear on credit card statement as "BLM O Mining Claim".			
1	AMOUNT:	4650.00	POSTMARKED: N/A
	TYPE:	CREDIT CARD	RECEIVED: 08/30/2017
	NAME:	STEVE KAROLYI P.O. BOX 74353 PHOENIX AZ 85087 US	
	CARD NO:	XXXXXXXXXXXX1112	AUTH CODE: 030998
	NAME ON CARD:	STEVE KAROLYI	
	EXPIRES:	01/2020	
	SIGNATURE:		

REMARKS

This receipt was generated by the automated BLM Collections and Billing System and is a paper representation of a portion of the official electronic record contained therein.

Run Date: 09/05/17

Run Time: 02:33 PM

**DEPARTMENT OF THE INTERIOR  
BUREAU OF LAND MANAGEMENT  
MINING CLAIMS**

**MC Maintenance Fees Paid Through the BLM Pay Portal**

**CBS Receipt: 3968381**

Printed For Lead File # AMC438337

Agency Tracking ID: 1504203006

Assessment Year: 2018

Number of BLM Serial Nr: 43

Paid On: 08/31/2017

Total Amount Paid: \$6,665.00

Claim Name	BLM Serial No	Lead File No	Amount Paid
MIDWAY GOLD #4	AMC420465	AMC420457	\$155.00
GOLD PAN #1	AMC435961	AMC435956	\$155.00
BLUE WASH GOLD #3	AMC436645	AMC436641	\$155.00
COPPER GULCH #3	AMC437918	AMC437918	\$155.00
MIDWAY GOLD #2	AMC437920	AMC437918	\$155.00
MIDWAY GOLD #3	AMC437921	AMC437918	\$155.00
MIDWAY GOLD #4	AMC437922	AMC437918	\$155.00
SECRET CANYON #1	AMC437923	AMC437918	\$155.00
SUPERSTITION GOLD #2	AMC437925	AMC437918	\$155.00
SUPERSTITION GOLD #5	AMC437928	AMC437918	\$155.00
SUPERSTITION GOLD #7	AMC437930	AMC437918	\$155.00
SUPERSTITION GOLD #8	AMC437931	AMC437918	\$155.00
BUMBLEBEE GOLD #1	AMC438337	AMC438337	\$155.00
HIDDN TRSURE GOLD #3	AMC438349	AMC438349	\$155.00
HIDDN TRSURE GOLD #2	AMC438350	AMC438349	\$155.00
HIDDN TRSURE GOLD #3	AMC438351	AMC438349	\$155.00
TREASURE GOLD #4	AMC438352	AMC438349	\$155.00
GOLD GEM #6	AMC438791	AMC438790	\$155.00
GOLD GEM #7	AMC438792	AMC438790	\$155.00
VULTURE SOUTH #6	AMC439397	AMC439388	\$155.00
BUMBLEBEE CREEK #6	AMC439805	AMC439800	\$155.00
BUMBLEBEE CREEK #7	AMC439806	AMC439800	\$155.00
SAN MARCOS WEST #1	AMC439810	AMC439800	\$155.00
SAN MARCOS WEST #3	AMC439812	AMC439800	\$155.00
SAN MARCOS WEST #6	AMC439815	AMC439800	\$155.00
GOLD PAYDAY #1	AMC440148	AMC440148	\$155.00
GOLD PAYDAY #2	AMC440149	AMC440148	\$155.00
GOLD PAYDAY #3	AMC440150	AMC440148	\$155.00
GOLD PAYDAY #4	AMC440151	AMC440148	\$155.00
MYSTIC GOLD #2	AMC440739	AMC440738	\$155.00
MYSTIC GOLD #5	AMC440742	AMC440738	\$155.00
MYSTIC GOLD #6	AMC440743	AMC440738	\$155.00
MYSTIC GOLD #8	AMC440745	AMC440738	\$155.00
GOLDEN PEARL #2	AMC441144	AMC441142	\$155.00
GOLDEN PEARL #3	AMC441145	AMC441142	\$155.00
TIGER GOLD #3	AMC441148	AMC441142	\$155.00

**NO WARRANTY IS MADE BY BLM FOR USE OF THE DATA FOR PURPOSES NOT INTENDED BY BLM**

Run Date: 09/05/17

Run Time: 02:33 PM

**DEPARTMENT OF THE INTERIOR  
BUREAU OF LAND MANAGEMENT  
MINING CLAIMS**

**MC Maintenance Fees Paid Through the BLM Pay Portal**

**CBS Receipt: 3968381**

Printed For Lead File # AMC438337

Agency Tracking ID: 1504203006

Assessment Year: 2018

Number of BLM Serial Nr: 43

Paid On: 08/31/2017

Total Amount Paid: \$6,665.00

<b>Claim Name</b>	<b>BLM Serial No</b>	<b>Lead File No</b>	<b>Amount Paid</b>
SAN MARCOS EAST #1	AMC441676	AMC441666	\$155.00
SAN MARCOS NORTH #1	AMC441679	AMC441666	\$155.00
GOLD STAMP	AMC442204	AMC442201	\$155.00
GOLD PEAK #6	AMC442210	AMC442201	\$155.00
GOLD GULCH #3	AMC443767	AMC443765	\$155.00
GOLD GULCH #4	AMC443768	AMC443765	\$155.00
GOLD GULCH #5	AMC443769	AMC443765	\$155.00

**United States Department of the Interior**  
**Bureau of Land Management**  
 BUSINESS & SUPPORT SVCS DIV  
 ONE N CENTRAL AVE SUITE 800  
 PHOENIX, AZ 85004 -4427  
 Phone: 602-417-9200

Receipt

No: 3968381

14

<b>Transaction #:</b> 4078278	
<b>Date of Transaction:</b> 08/31/2017	
CUSTOMER:	
STEVE KAROLYI P.O. BOX 74353 PHOENIX, AZ 85087 US	

LINE #	QTY	DESCRIPTION	REMARKS	UNIT PRICE	TOTAL
1	1.00	LOCATABLE MINERALS / MINING CLAIMS- NOT NEW-UNADJUD, ONE AUTH NO. ONLY / MINING CLAIM MONEY RECEIVED <b>CASES: AMC443768/\$6665.00</b>		- n/a -	6665.00
<b>TOTAL:</b>					<b>\$6,665.00</b>

PAYMENT INFORMATION			
NOTE: Items will appear on credit card statement as "BLM O Mining Claim".			
1	AMOUNT:	6665.00	POSTMARKED: N/A
	TYPE:	CREDIT CARD	RECEIVED: 08/31/2017
	NAME:	STEVE KAROLYI P.O. BOX 74353 PHOENIX AZ 85087 US	
	CARD NO:	XXXXXXXXXXXX5165	AUTH CODE: 610375
	NAME ON CARD:	STEVE KAROLYI	
	EXPIRES:	04/2019	
	SIGNATURE:		

REMARKS

This receipt was generated by the automated BLM Collections and Billing System and is a paper representation of a portion of the official electronic record contained therein.

UNITED STATES  
DEPARTMENT OF THE INTERIOR  
BUREAU OF LAND MANAGEMENT

227

AMC438337

MAINTENANCE FEE WAIVER CERTIFICATION

FORM APPROVED  
OMB NO. 1004-0114  
Expires: January 31, 2020

SEE INSTRUCTIONS ON PAGE 2

- This small miner waiver is filed for the assessment year beginning on September 1, 2017 and ending on September 1, 2018.
- The undersigned and all related parties owned ten or fewer mining claims, mill, or tunnel sites located and maintained on Federal lands in the United States of America on September 1, 2017.
- The undersigned have performed the assessment work required by law for each mining claim listed prior to filing this waiver and understand that by filing this form, the undersigned must file an affidavit of assessment work with the Bureau of Land Management (BLM) by the December 30th following the filing of this waiver.
- The undersigned understand that if the assessment work obligation has not yet come due under 30 U.S.C. 28 (for those claims in their first assessment year only), a notice of intent to hold reciting this condition must be recorded by the December 30th following the filing of this waiver.
- The undersigned understand that mill and tunnel sites may also be listed on this waiver and be waived from payment of the maintenance fee, and that a notice of intent to hold for these sites is required to be filed with the BLM by the December 30th following the filing of this waiver.
- The undersigned understand and acknowledge that pursuant to 43 U.S.C. 1212 and 18 U.S.C. 1001, the filing or recording of a false, fictitious, or fraudulent document with the BLM may result in a fine of up to \$250,000, a prison term not to exceed five years, or both.
- The mining claims, mill or tunnel sites for which this waiver from payment of the maintenance fees is requested are:

CLAIM OR SITE NAME	BLM RECORDATION SERIAL NUMBER
1. T.P.B. #1	✓ 438343
2. T.P.B. #2	438344
3. T.P.B. #3	438345
4. T.P.B. #4	438346
5. T.P.B. #5	438347
6. T.P.B. #6	438348
7.	
8.	
9.	
10.	

2017 AUG 14 PM 2:54

The owner(s) (claimants) of the above mining claims and sites are:

Catherine Hu

(Owner's Name - Please Print)

2741 Garona Drive

(Owner's Mailing Address)

(Owner's Signature)

Hacienda Heights

(City)

CA

(State)

91745

(Zip Code)

(Owner's Name - Please Print)

(Owner's Mailing Address)

(Owner's Signature)

(City)

(State)

(Zip Code)

(Owner's Name - Please Print)

(Owner's Mailing Address)

(Owner's Signature)

(City)

(State)

(Zip Code)

(Owner's Name - Please Print)

(Owner's Mailing Address)

(Owner's Signature)

(City)

(State)

(Zip Code)

483  
SEP 07 2017  
BY: [Signature]

aww  
M

(Owner's Name - Please Print)	(Owner's Signature)		
(Owner's Mailing Address)	(City)	(State)	(Zip Code)
(Owner's Name - Please Print)	(Owner's Signature)		
(Owner's Mailing Address)	(City)	(State)	(Zip Code)
(Owner's Name - Please Print)	(Owner's Signature)		
(Owner's Mailing Address)	(City)	(State)	(Zip Code)
(Owner's Name - Please Print)	(Owner's Signature)		
(Owner's Mailing Address)	(City)	(State)	(Zip Code)

---

18 U.S.C. 1001 and 43 U.S.C. 1212 make it a crime for any person knowingly and willfully to make to any department or agency of the United States any false, fictitious or fraudulent statements or representations as to any matter within its jurisdiction.

---

**INSTRUCTIONS**

1. This certification is made under the provisions of 43 U.S.C. § 1744 and 30 U.S.C. §28-28k and the regulations thereunder (43 CFR Part 3830).
2. The claimant(s) must fill in the dates in paragraph 1 for the beginning and ending of the assessment year for which this waiver is sought.
3. The claimant(s) must fill in the date in paragraph 2 for the beginning of the assessment year for which this waiver is sought.
4. All claim and site names and BLM serial numbers must be listed for the mining claims, mill sites, and tunnel sites for which the waiver is sought.
5. All owners of the mining claims, mill sites, and tunnel sites and their addresses must be given.
6. This waiver form must be signed by all the claimants or their designated agent, in original form. If an agent is designated, a notarized designation of agent, signed by all of the claimants with proper address given, must be submitted with this waiver.
7. This form must be filed no later than September 1st for the upcoming assessment year in the BLM State Office where the mining claims or sites are recorded, or the waiver cannot be granted by the BLM. (Example: To obtain a waiver for the assessment year 2012, which begins on September 1, 2011, you must qualify for and file for a waiver no later than September 1, 2011, in the proper BLM State Office.)
8. For all mining claims which require assessment work, you must record an affidavit of labor on or before the December 30th immediately following the filing of this waiver. For all other mining claims or sites waived, you must record a notice of intent to hold on or before the December 30th immediately following the filing of this waiver.
9. Mill and tunnel sites may also be listed on this waiver and be waived from payment of the maintenance fee. A notice of intent to hold for these sites is required to be filed by the December 30th following the filing of this waiver.

**FOR OFFICIAL USE ONLY**

2011 AUG 24 P 2: 54

Catherine Hu  
2741 Garona Drive,  
Hacienda Heights, CA 91745

SANTA ANA CA 92705

10 AUG 2017 PM 9 L



To: BLM

1 N Central Ave., Ste 800  
Phoenix, AZ 85004

2017 AUG 14 P 2:54  
SANTA ANA CA 92705

85004-447105





UNITED STATES  
DEPARTMENT OF THE INTERIOR  
BUREAU OF LAND MANAGEMENT

227

**MAINTENANCE FEE WAIVER CERTIFICATION**

FORM APPROVED  
OMB NO. 1004-0114  
Expires: January 31, 2020

SEE INSTRUCTIONS ON PAGE 2


1. This small miner waiver is filed for the assessment year beginning on September 1, 2017 and ending on September 1, 2018.
2. The undersigned and all related parties owned ten or fewer mining claims, mill, or tunnel sites located and maintained on Federal lands in the United States of America on September 1, 2017.
3. The undersigned have performed the assessment work required by law for each mining claim listed prior to filing this waiver and understand that by filing this form, the undersigned must file an affidavit of assessment work with the Bureau of Land Management (BLM) by the December 30th following the filing of this waiver.
4. The undersigned understand that if the assessment work obligation has not yet come due under 30 U.S.C. 28 (for those claims in their first assessment year only), a notice of intent to hold reciting this condition must be recorded by the December 30th following the filing of this waiver.
5. The undersigned understand that mill and tunnel sites may also be listed on this waiver and be waived from payment of the maintenance fee, and that a notice of intent to hold for these sites is required to be filed with the BLM by the December 30th following the filing of this waiver.
6. The undersigned understand and acknowledge that pursuant to 43 U.S.C. 1212 and 18 U.S.C. 1001, the filing or recording of a false, fictitious, or fraudulent document with the BLM may result in a fine of up to \$250,000, a prison term not to exceed five years, or both.
7. The mining claims, mill or tunnel sites for which this waiver from payment of the maintenance fees is requested are:

CLAIM OR SITE NAME	BLM RECORDATION SERIAL NUMBER
1. T.P.B. #1	AMC 438343
2. T.P.B. #2	AMC 438344
3. T.P.B. #3	AMC 438345
4. T.P.B. #4	AMC 438346
5. T.P.B. #5	AMC 438347
6. T.P.B. #6	AMC 438348
7.	
8.	
9.	
10.	

PHOENIX, ARIZONA  
2017 AUG 30 P 3:08  
BLM RECEIVED

The owner(s) (claimants) of the above mining claims and sites are:

Catherine Hu  
\_\_\_\_\_  
(Owner's Name - Please Print)



(Owner's Signature)

2741 Garona Drive  
\_\_\_\_\_  
(Owner's Mailing Address)

Hacienda Heights CA 91745  
\_\_\_\_\_  
(City) (State) (Zip Code)

\_\_\_\_\_  
(Owner's Name - Please Print)

(Owner's Signature)

\_\_\_\_\_  
(Owner's Mailing Address)

\_\_\_\_\_  
(City) (State) (Zip Code)

\_\_\_\_\_  
(Owner's Name - Please Print)

(Owner's Signature)

\_\_\_\_\_  
(Owner's Mailing Address)

\_\_\_\_\_  
(City) (State) (Zip Code)

\_\_\_\_\_  
(Owner's Name - Please Print)

(Owner's Signature)

\_\_\_\_\_  
(Owner's Mailing Address)

\_\_\_\_\_  
(City) (State) (Zip Code)

(Owner's Name - Please Print)	(Owner's Signature)		
(Owner's Mailing Address)	(City)	(State)	(Zip Code)
(Owner's Name - Please Print)	(Owner's Signature)		
(Owner's Mailing Address)	(City)	(State)	(Zip Code)
(Owner's Name - Please Print)	(Owner's Signature)		
(Owner's Mailing Address)	(City)	(State)	(Zip Code)
(Owner's Name - Please Print)	(Owner's Signature)		
(Owner's Mailing Address)	(City)	(State)	(Zip Code)

18 U.S.C. 1001 and 43 U.S.C. 1212 make it a crime for any person knowingly and willfully to make to any department or agency of the United States any false, fictitious or fraudulent statements or representations as to any matter within its jurisdiction.

**INSTRUCTIONS**

1. This certification is made under the provisions of 43 U.S.C. § 1744 and 30 U.S.C. §28-28k and the regulations thereunder (43 CFR Part 3830).
2. The claimant(s) must fill in the dates in paragraph 1 for the beginning and ending of the assessment year for which this waiver is sought.
3. The claimant(s) must fill in the date in paragraph 2 for the beginning of the assessment year for which this waiver is sought.
4. All claim and site names and BLM serial numbers must be listed for the mining claims, mill sites, and tunnel sites for which the waiver is sought.
5. All owners of the mining claims, mill sites, and tunnel sites and their addresses must be given.
6. This waiver form must be signed by all the claimants or their designated agent, in original form. If an agent is designated, a notarized designation of agent, signed by all of the claimants with proper address given, must be submitted with this waiver.
7. This form must be filed no later than September 1st for the upcoming assessment year in the BLM State Office where the mining claims or sites are recorded, or the waiver cannot be granted by the BLM. (Example: To obtain a waiver for the assessment year 2012, which begins on September 1, 2011, you must qualify for and file for a waiver no later than September 1, 2011, in the proper BLM State Office.)
8. For all mining claims which require assessment work, you must record an affidavit of labor on or before the December 30th immediately following the filing of this waiver. For all other mining claims or sites waived, you must record a notice of intent to hold on or before the December 30th immediately following the filing of this waiver.
9. Mill and tunnel sites may also be listed on this waiver and be waived from payment of the maintenance fee. A notice of intent to hold for these sites is required to be filed by the December 30th following the filing of this waiver.

BLM RECEIVED  
 2011 AUG 30 P 08  
 PHOENIX, ARIZONA

**FOR OFFICIAL USE ONLY**

To Whom It May Concern:

I sent small miner waiver forms for Idazona #1 ~ 4 and T.P.B. #1~6 in early August but I did not receive the returned forms. To make sure I can keep my claims, I am sending another copy in case they got lost in the mail. If you have received the forms, please kindly send me a copy of them.

Sincerely,



Catherine Hu

626-656-0404

RECEIVED  
BLM / BUREAU OF LAND MANAGEMENT  
2017 AUG 30 P 3 08  
PHOENIX, ARIZONA

Run Date: 08/09/17

Run Time: 02:20 PM

**DEPARTMENT OF THE INTERIOR  
BUREAU OF LAND MANAGEMENT  
MINING CLAIMS**

**MC Maintenance Fees Paid Through the BLM Pay Portal**

**CBS Receipt: 3920871**

Printed For Lead File # AMC438337

Agency Tracking ID: 1501770917

Assessment Year: 2018

Number of BLM Serial Nr: 1

Paid On: 08/03/2017

Total Amount Paid: \$155.00

<b>Claim Name</b>	<b>BLM Serial No</b>	<b>Lead File No</b>	<b>Amount Paid</b>
BUMBLEBEE GOLD #5	AMC438341	AMC438337	\$155.00

**United States Department of the Interior**  
**Bureau of Land Management**  
 BUSINESS & SUPPORT SVCS DIV  
 ONE N CENTRAL AVE SUITE 800  
 PHOENIX, AZ 85004 -4427  
 Phone: 602-417-9200

Receipt

No: 3920871

<b>Transaction #:</b> 4030370	
<b>Date of Transaction:</b> 08/03/2017	
<b>CUSTOMER:</b>	
SUMMER NELSON PO BOX 1047 CLARKDALE,AZ 86324 US	

LINE #	QTY	DESCRIPTION	REMARKS	UNIT PRICE	TOTAL
1	1.00	LOCATABLE MINERALS / MINING CLAIMS- NOT NEW-UNADJUD,ONE AUTH NO. ONLY / MINING CLAIM MONEY RECEIVED <b>CASES: AMC438341/\$155.00</b>		- n/a -	155.00
<b>TOTAL:</b>					<b>\$155.00</b>

PAYMENT INFORMATION			
NOTE: Items will appear on credit card statement as "BLM O Mining Claim".			
1	AMOUNT:	155.00	POSTMARKED: N/A
	TYPE:	CREDIT CARD	RECEIVED: 08/03/2017
	NAME:	SUMMER NELSON PO BOX 1047 CLARKDALE AZ 86324 US	
	CARD NO:	XXXXXXXXXXXX9765	AUTH CODE: 159709
	NAME ON CARD:	SUMMER NELSON	
	EXPIRES:	05/2020	
	SIGNATURE:		

REMARKS

This receipt was generated by the automated BLM Collections and Billing System and is a paper representation of a portion of the official electronic record contained therein.

Run Date: 09/09/16

Run Time: 05:54 AM

**DEPARTMENT OF THE INTERIOR  
BUREAU OF LAND MANAGEMENT  
MINING CLAIMS**

**MC Maintenance Fees Paid Through the BLM Pay Portal**

**CBS Receipt: 3646084**

Printed For Lead File # **AMC438337**

Agency Tracking ID: 1472519983

Assessment Year: 2017

Number of BLM Serial Nr: 1

Paid On: 08/29/2016

Total Amount Paid: \$155.00

<b>Claim Name</b>	<b>BLM Serial No</b>	<b>Lead File No</b>	<b>Amount Paid</b>
BUMBLEBEE GOLD #4	AMC438340	AMC438337	\$155.00

**United States Department of the Interior  
Bureau of Land Management**

BUSINESS & SUPPORT SVCS DIV  
ONE N CENTRAL AVE SUITE 800  
PHOENIX, AZ 85004 -4427  
Phone: (602) 417-9200

Receipt

No: 3646084

<b>Transaction #:</b> 3750065	
<b>Date of Transaction:</b> 08/29/2016	
CUSTOMER:	
	POWELL 1012 NORTON DR BOX 131 MARS, PA 16046 US

LINE #	QTY	DESCRIPTION	REMARKS	UNIT PRICE	TOTAL
1	1.00	LOCATABLE MINERALS / MINING CLAIMS- NOT NEW-UNADJUD, ONE AUTH NO. ONLY / MINING CLAIM MONEY RECEIVED <b>CASES: AMC438340/\$155.00</b>		- n/a -	155.00
<b>TOTAL:</b>					<b>\$155.00</b>

PAYMENT INFORMATION			
NOTE: Items will appear on credit card statement as "BLM O Mining Claim".			
1	AMOUNT:	155.00	POSTMARKED: N/A
	TYPE:	CREDIT CARD	RECEIVED: 08/29/2016
	NAME:	POWELL 1012 NORTON DR BOX 131 MARS PA 16046 US	
	CARD NO:	XXXXXXXXXXXX2298	AUTH CODE: 17296B
	NAME ON CARD:	POWELL	
	EXPIRES:	09/2020	
	SIGNATURE:		

REMARKS

This receipt was generated by the automated BLM Collections and Billing System and is a paper representation of a portion of the official electronic record contained therein.

Run Date: 09/09/16

Run Time: 05:54 AM

**DEPARTMENT OF THE INTERIOR  
BUREAU OF LAND MANAGEMENT  
MINING CLAIMS**

**MC Maintenance Fees Paid Through the BLM Pay Portal**

**CBS Receipt: 3643520**

Printed For Lead File # **AMC438337**

Agency Tracking ID: 1472254846

Assessment Year: 2017

Number of BLM Serial Nr: 53

Paid On: 08/26/2016

Total Amount Paid: \$8,370.00

Claim Name	BLM Serial No	Lead File No	Amount Paid
SUNDANCE GOLD #13-A	AMC406398	AMC406377	\$155.00
GOLD BASIN #10	AMC413306	AMC413302	\$310.00
SIERRA GOLD #1	AMC429563	AMC429563	\$155.00
GOLDEN SCHIST #2	AMC430623	AMC430617	\$155.00
MARCOS GOLD #4	AMC433823	AMC433818	\$155.00
COPPER SPRING GOLD 2	AMC434012	AMC434011	\$155.00
COPPER SPRING GOLD 4	AMC434014	AMC434011	\$155.00
COPPER SPRING GOLD 6	AMC434016	AMC434011	\$155.00
MARCOS GOLD #3	AMC434539	AMC434537	\$155.00
MARCOS GOLD #6	AMC434541	AMC434537	\$155.00
REDROCK GOLD #2	AMC435964	AMC435956	\$155.00
INCA GOLD #1	AMC436641	AMC436641	\$155.00
INCA GOLD #2	AMC436642	AMC436641	\$155.00
BLUE WASH GOLD #1	AMC436643	AMC436641	\$155.00
BLUE WASH GOLD #2	AMC436644	AMC436641	\$155.00
BLUE WASH GOLD #3	AMC436645	AMC436641	\$155.00
MIDAS #1	AMC436646	AMC436641	\$155.00
MARCOS GOLD #11	AMC436769	AMC436769	\$155.00
TREASURE WASH #3	AMC437079	AMC437075	\$155.00
MARIGOLD #4	AMC437097	AMC437096	\$155.00
PEGASUS #4	AMC437101	AMC437096	\$155.00
GOLDEN SPUR #1	AMC437159	AMC437155	\$155.00
GOLDEN SPUR #4	AMC437161	AMC437155	\$155.00
KAREN #1	AMC437164	AMC437155	\$155.00
GALENA GEM #1	AMC437460	AMC437459	\$155.00
GALENA GEM #2	AMC437461	AMC437459	\$155.00
GALENA GEM #3	AMC437462	AMC437459	\$155.00
GALENA GEM #4	AMC437463	AMC437459	\$155.00
MIDWAY GOLD #1	AMC437919	AMC437918	\$155.00
MIDWAY GOLD #2	AMC437920	AMC437918	\$155.00
MIDWAY GOLD #3	AMC437921	AMC437918	\$155.00
MIDWAY GOLD #4	AMC437922	AMC437918	\$155.00
SUPERSTITION GOLD #1	AMC437924	AMC437918	\$155.00
SUPERSTITION GOLD #2	AMC437925	AMC437918	\$155.00
SUPERSTITION GOLD #4	AMC437927	AMC437918	\$155.00
SUPERSTITION GOLD #5	AMC437928	AMC437918	\$155.00

**NO WARRANTY IS MADE BY BLM FOR USE OF THE DATA FOR PURPOSES NOT INTENDED BY BLM**



Run Date: 09/09/16

Run Time: 05:54 AM

**DEPARTMENT OF THE INTERIOR  
BUREAU OF LAND MANAGEMENT  
MINING CLAIMS**

**MC Maintenance Fees Paid Through the BLM Pay Portal**

**CBS Receipt: 3643520**

Printed For Lead File # AMC438337

Agency Tracking ID: 1472254846

Assessment Year: 2017

Number of BLM Serial Nr: 53

Paid On: 08/26/2016

Total Amount Paid: \$8,370.00

<b>Claim Name</b>	<b>BLM Serial No</b>	<b>Lead File No</b>	<b>Amount Paid</b>
SUPERSTITION GOLD #6	AMC437929	AMC437918	\$155.00
SUPERSTITION GOLD #7	AMC437930	AMC437918	\$155.00
SUPERSTITION GOLD #8	AMC437931	AMC437918	\$155.00
SUPERSTITION GOLD #9	AMC437932	AMC437918	\$155.00
T P #1	AMC438257	AMC438257	\$155.00
T P #2	AMC438258	AMC438257	\$155.00
T P #3	AMC438259	AMC438257	\$155.00
T P #4	AMC438260	AMC438257	\$155.00
T P #5	AMC438261	AMC438257	\$155.00
T P #6	AMC438262	AMC438257	\$155.00
T P #7	AMC438263	AMC438257	\$155.00
T P #8	AMC438264	AMC438257	\$155.00
BUMBLEBEE GOLD #1	AMC438337	AMC438337	\$155.00
BUMBLEBEE GOLD #2	AMC438338	AMC438337	\$155.00
BUMBLEBEE GOLD #5	AMC438341	AMC438337	\$155.00
GOLD GEM #6	AMC438791	AMC438790	\$155.00
GOLD GEM #7	AMC438792	AMC438790	\$155.00

**United States Department of the Interior  
Bureau of Land Management  
BUSINESS & SUPPORT SVCS DIV  
ONE N CENTRAL AVE SUITE 800  
PHOENIX, AZ 85004 -4427  
Phone: (602) 417-9200**

Receipt

No: 3643520

<b>Transaction #:</b> 3747483	
<b>Date of Transaction:</b> 08/26/2016	
CUSTOMER:	
RANGER EXPLORATION LLC P.O. BOX 74353 PHOENIX, AZ 85087 US	

LINE #	QTY	DESCRIPTION	REMARKS	UNIT PRICE	TOTAL
1	1.00	LOCATABLE MINERALS / MINING CLAIMS- NOT NEW-UNADJUD, ONE AUTH NO. ONLY / MINING CLAIM MONEY RECEIVED <b>CASES: AMC437161/\$8370.00</b>		- n/a -	8370.00
<b>TOTAL:</b>					<b>\$8,370.00</b>

PAYMENT INFORMATION			
NOTE: Items will appear on credit card statement as "BLM O Mining Claim".			
1	AMOUNT:	8370.00	POSTMARKED: N/A
	TYPE:	CREDIT CARD	RECEIVED: 08/26/2016
	NAME:	RANGER EXPLORATION LLC P.O. BOX 74353 PHOENIX AZ 85087 US	
	CARD NO:	XXXXXXXXXXXX5165	AUTH CODE: 620707
	NAME ON CARD:	RANGER EXPLORATION LLC	
	EXPIRES:	04/2019	
	SIGNATURE:		

REMARKS

This receipt was generated by the automated BLM Collections and Billing System and is a paper representation of a portion of the official electronic record contained therein.

UNITED STATES  
DEPARTMENT OF THE INTERIOR  
BUREAU OF LAND MANAGEMENT

391

**MAINTENANCE FEE WAIVER CERTIFICATION**

FORM APPROVED  
OMB NO. 1004-0114  
Expires: October 31, 2016  
438337

SEE INSTRUCTIONS ON PAGE 2

1. This small miner waiver is filed for the assessment year beginning on September 1, 2016 and ending on September 1, 2017.
2. The undersigned and all related parties owned ten or fewer mining claims, mill, or tunnel sites located and maintained on Federal lands in the United States of America on September 1, 2016.
3. The undersigned have performed the assessment work required by law for each mining claim listed prior to filing this waiver and understand that by filing this form, the undersigned must file an affidavit of assessment work with the Bureau of Land Management (BLM) by the December 30th following the filing of this waiver.
4. The undersigned understand that if the assessment work obligation has not yet come due under 30 U.S.C. 28 (for those claims in their first assessment year only), a notice of intent to hold reciting this condition must be recorded by the December 30th following the filing of this waiver.
5. The undersigned understand that mill and tunnel sites may also be listed on this waiver and be waived from payment of the maintenance fee, and that a notice of intent to hold for these sites is required to be filed with the BLM by the December 30th following the filing of this waiver.
6. The undersigned understand and acknowledge that pursuant to 43 U.S.C. 1212 and 18 U.S.C. 1001, the filing or recording of a false, fictitious, or fraudulent document with the BLM may result in a fine of up to \$250,000, a prison term not to exceed five years, or both.
7. The mining claims, mill or tunnel sites for which this waiver from payment of the maintenance fees is requested are:

CLAIM OR SITE NAME	BLM RECORDATION SERIAL NUMBER
1. T.P.B. #1	AMC438343 ✓
2. T.P.B. #2	AMC438344
3. T.P.B. #3	AMC438345
4. T.P.B. #4	AMC438346
5. T.P.B. #5	AMC438347
6. T.P.B. #6	AMC438348
7.	
8.	
9.	
10.	

RECEIVED  
 BLM AZ STATE OFFICE  
 2016 AUG 24 P 1:30  
 PHOENIX, ARIZONA

The owner(s) (claimants) of the above mining claims and sites are:

Kenneth Moore  
 (Owner's Name - Please Print)

*Kenneth Moore*  
 (Owner's Signature)

34201 S. Luellen Dr.  
 (Owner's Mailing Address)

Black Canyon City AZ 85324  
 (City) (State) (Zip Code)

(Owner's Name - Please Print)

(Owner's Signature)

(Owner's Mailing Address)

(City) (State) (Zip Code)

(Owner's Name - Please Print)

(Owner's Signature)

(Owner's Mailing Address)

(City) (State) (Zip Code)

(Owner's Name - Please Print)

(Owner's Signature)

(Owner's Mailing Address)

(City) (State) (Zip Code)

483  
 SEP 07 2016  
 BY: *[Signature]*

*[Handwritten initials]*

\_\_\_\_\_  
(Owner's Name - Please Print)

\_\_\_\_\_  
(Owner's Signature)

\_\_\_\_\_  
(Owner's Mailing Address)

\_\_\_\_\_  
(City) **RECEIVED** **BLM AZ STATE OFFICE** (State) (Zip Code)

\_\_\_\_\_  
(Owner's Name - Please Print)

\_\_\_\_\_  
(Owner's Signature)

\_\_\_\_\_  
(Owner's Mailing Address)

**2016 AUG 24 P 1:30**  
\_\_\_\_\_  
(City) **PHOENIX, ARIZONA** (State) (Zip Code)

\_\_\_\_\_  
(Owner's Name - Please Print)

\_\_\_\_\_  
(Owner's Signature)

\_\_\_\_\_  
(Owner's Mailing Address)

\_\_\_\_\_  
(City) (State) (Zip Code)

\_\_\_\_\_  
(Owner's Name - Please Print)

\_\_\_\_\_  
(Owner's Signature)

\_\_\_\_\_  
(Owner's Mailing Address)

\_\_\_\_\_  
(City) (State) (Zip Code)

18 U.S.C. 1001 and 43 U.S.C. 1212 make it a crime for any person knowingly and willfully to make to any department or agency of the United States any false, fictitious or fraudulent statements or representations as to any matter within its jurisdiction.

**INSTRUCTIONS**

1. This certification is made under the provisions of 43 U.S.C. § 1744 and 30 U.S.C. §28-28k and the regulations thereunder (43 CFR Part 3830).
2. The claimant(s) must fill in the dates in paragraph 1 for the beginning and ending of the assessment year for which this waiver is sought.
3. The claimant(s) must fill in the date in paragraph 2 for the beginning of the assessment year for which this waiver is sought.
4. All claim and site names and BLM serial numbers must be listed for the mining claims, mill sites, and tunnel sites for which the waiver is sought.
5. All owners of the mining claims, mill sites, and tunnel sites and their addresses must be given.
6. This waiver form must be signed by all the claimants or their designated agent, in original form. If an agent is designated, a notarized designation of agent, signed by all of the claimants with proper address given, must be submitted with this waiver.
7. This form must be filed no later than September 1st for the upcoming assessment year in the BLM State Office where the mining claims or sites are recorded, or the waiver cannot be granted by the BLM. (Example: To obtain a waiver for the assessment year 2012, which begins on September 1, 2011, you must qualify for and file for a waiver no later than September 1, 2011, in the proper BLM State Office.)
8. For all mining claims which require assessment work, you must record an affidavit of labor on or before the December 30th immediately following the filing of this waiver. For all other mining claims or sites waived, you must record a notice of intent to hold on or before the December 30th immediately following the filing of this waiver.
9. Mill and tunnel sites may also be listed on this waiver and be waived from payment of the maintenance fee. A notice of intent to hold for these sites is required to be filed by the December 30th following the filing of this waiver.

**FOR OFFICIAL USE ONLY**

**Mine Finder Gold**

Ranger Gold Exploration

P.O. Box 74353

Phoenix, AZ 85087


RECEIVED  
BLM AZ STAFF OFFICE

2016 AUG 24 P 1:20

PHOENIX, ARIZONA



PHOENIX, AZ 85087  
INDIANA 1616



Bureau of Land Management  
One North Central Ave St. 800  
Phoenix, AZ 85004

85004-442700




438337

**NOTICE OF INTENTION TO HOLD MINING CLAIMS/SITES**

When Recorded Return Document to:

Steve Karolyi  
P.O. Box 74353  
Phoenix, AZ 85087



Check here if this is a change of address.

Telephone: (623) 374-5413

E-mail Address: team@minefireenergy.com

I (We) intend to hold the claims(s) and/or site(s) listed below for the calendar year 2017, and I (We) have filed or will file a Notice of Intent to Hold in the county where the claim (s) is located.

Reason for filing a Notice of Intent to Hold instead of an assessment work filing (check one):

- Maintenance fee was paid to maintain claim(s) during this assessment year.
- Mill or tunnel sites.
- Claim(s) was located during the current assessment year.
- BLM has deferred assessment work (attach copy of decision granting deferment, or pending petition for deferment including date petition was filed.)

Line No.	AMC NUMBER	CLAIM/SITE NAME	COUNTY RECORDER DATA (If available)	TWP	RNG	SEC
1	438343	T. P. B. #1	2016-0337050	2S	7W	14
2	438344	T. P. B. #2	2016-0337051	2S	7W	14
3	438345	T. P. B. #3	2016-0337052	2S	7W	14
4	438346	T. P. B. #4	2016-0337053	2S	7W	14
5	438347	T. P. B. #5	2016-0337054	2S	7W	14
6	438348	T. P. B. #6	2016-0337055	2S	7W	14
7	<del>438349</del>					
8						
9						
10						

NOTICE OF INTENTION TO HOLD MINING CLAIMS/SITES  
page 2

RECEIVED  
BLM AZ STATE OFFICE  
2016 AUG 18 P 2:49  
PHOENIX, ARIZONA  
BLM  
Date  
Stamp

- 1. State of Arizona, County of Maricopa
- 2. I (Name) Kenneth Moore
- 3. Reside at (Address) 34201 S Luellen Dr.

City Blue Canyon City County Yavapai State AZ zip 85324 being duly sworn, depose and say that I am a citizen of the United States, more than eighteen years of age, that all of the facts set forth in this notice, subject to the provisions and penalties of 18 U.S.C. 1001 pertaining to the filing of false, fictitious, or fraudulent statements with the United States, are true and correct according to the best of my knowledge, information and belief.


4. Owner's name and address (If not shown in Items 1-3 above). \_\_\_\_\_

5. Dated: 8-8-16 Signature: [Signature]

Bureau of Land Management  
Arizona State Office  
[www.blm.gov/az](http://www.blm.gov/az)

No. of Claims: 6 x \$10 = \$60.00  
Check No: M.O. Init. [Initials]  
Receipt No.: 3635830  
For BLM Use Only

[Signature]  
Ashley Hathaway  
Notary Public  
Maricopa County  
dated 8/8/2016

 ASHLEY HATHAWAY  
Notary Public - State of Arizona  
MARICOPA COUNTY  
My Commission Expires  
November 5, 2016

When Recorded Return Document to:

Steve Karolyi  
P.O. Box 74353  
Phoenix, AZ 85087

Check here is this is a change of address.

Telephone: (623) 374-5413

E-mail address: tecum@minefindergold.com

**AFFIDAVIT OF PERFORMANCE OF ANNUAL WORK**

1. State of Arizona, County of Maricopa ss:

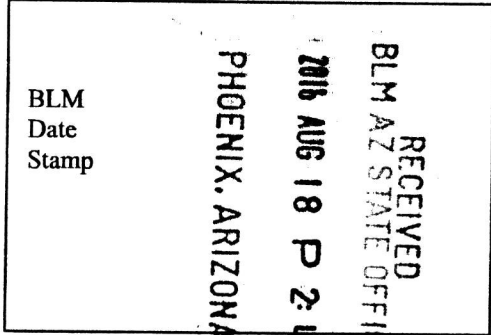
2. I (Name) Kenneth Moore

3. Reside at (Address) 34201 S. Luellen Dr.  
Black Canyon City, AZ 85324

City Black Canyon City County ~~Maricopa~~  
Yavapai

State AZ Zip 85324 being duly sworn, depose and say that I am a citizen of the United States, more than eighteen years of age, and that all of the facts set forth in this affidavit, subject to the provisions and penalties of 18 U.S.C. 1001 pertaining to the filing of false, fictitious, or fraudulent statements with the United States, are true and correct according to the best of my knowledge, information and belief.

4. Owner's name and address (If not shown in Items 1-3 above). \_\_\_\_\_



5. That I am personally acquainted with the mining claim(s). The work and improvements were made by and at the expense of the owner(s) of said claim(s). Said contiguous group of claims, listed on this document, are situated in the

\_\_\_\_\_ (optional) Mining District; Maricopa County, Arizona.

Line No.	AMC NUMBER	CLAIM/SITE NAME	COUNTY RECORDER DATA (If available)	TWP	RNG	SEC
1	438343	T.P.B. #1	2016-0337050	2S	7W	14
2	438344	T.P.B. #2	2016-0337051	2S	7W	14
3	438345	T.P.B. #3	2016-0337052	2S	7W	14
4	438346	T.P.B. #4	2016-0337053	2S	7W	14
5	438347	T.P.B. #5	2016-0337054	2S	7W	14
6	438348	T.P.B. #6	2016-0337054	2S	7W	14



RECEIVED  
BLM AZ STATE OFFICE  
2016 AUG 18 P 2 49  
PHOENIX, ARIZONA  
BLM  
Date  
Stamp

7					
8					
9					
10					

6. That between the dates starting at 12 o'clock noon on September 1, 20 15 and ending at 12 o'clock noon on September 1, 20 16 at least \$ 600.00 dollars worth of work and improvements were done and performed upon said claim(s) or upon one or more of a contiguous group of claims for the benefit of all, wholly or partly outside of a contiguous group of claims for the benefit of all, not including the location work.


7. That the following persons were employed to perform the work and improvements described herein: Kenneth Moore on 8/2/2016 - 8/5/2016

8. That the work and improvements performed were: Trenching and Sampling

9. Dated: 8-8-16 Signature: [Signature]

SUBSCRIBED AND SWORN TO before me, a Notary Public, this 8th day of August 20 16

By: [Signature]  
Notary Public  
My Commission Expires NOV 5, 2014



Bureau of Land Management  
Arizona State Office  
[www.blm.gov/az](http://www.blm.gov/az)

No. of Claims: 6 x \$10 = \$60.00  
Check No.: M.O. Init. [Signature]  
Receipt No.: 363030  
For BLM Use Only

**Mine Finder Gold**

Ranger Gold Exploration

P.O. Box 74353

Phoenix, AZ 85087

RECEIVED  
BLM AZ STATE OFFICE

2016 AUG 18 P 2:44

PHOENIX, ARIZONA



1022



85004

U.S. POSTAGE  
PAID  
BLACK CANYON CITY, AZ  
85324  
AUG 16, 16  
AMOUNT

**\$0.47**

R2304W119365-02

Bureau of Land Management  
One North Central Ave Ste 800  
Phoenix, AZ 85004

85004-442700



**United States Department of the Interior  
Bureau of Land Management**

DIV OF LANDS, MINRLS & ENERGY  
ONE N CENTRAL AVE  
PHOENIX, AZ 85004 -4427  
Phone: 602-417-9200

Receipt

No: 3635030


<b>Transaction #:</b> 3738867	
<b>Date of Transaction:</b> 08/19/2016	
CUSTOMER:	
STEVE F KAROLYI PO BOX 74353 PHOENIX,AZ 85087-1006 US	

LINE #	QTY	DESCRIPTION	REMARKS	UNIT PRICE	TOTAL
1	1.00	LOCATABLE MINERALS / MINING CLAIMS- NOT NEW-UNADJUD,ONE AUTH NO. ONLY / MINING CLAIM MONEY RECEIVED <b>CASES:</b> AMC438343/\$120.00	NOI/POL 2016 - 6	- n/a -	120.00
<b>TOTAL:</b>					<b>\$120.00</b>

PAYMENT INFORMATION					
1	AMOUNT:	120.00	POSTMARKED:	08/16/2016	
	TYPE:	CHECK	RECEIVED:	08/18/2016	
	CHECK NO:	23636589502			
	NAME:	MOORE, KENNETH PO BOX 74353 PHOENIX AZ 85087-1006 US			

REMARKS

This receipt was generated by the automated BLM Collections and Billing System and is a paper representation of a portion of the official electronic record contained therein.

**ENTERED**  
AUG 23 2016  
BY: 

**NOTICE!!**

**These documents have been scanned!**

**Do not place un-scanned documents beneath this notice!**

**Do not remove this notice from this file!**

GPO Jacket No. 560-102  
Print Order 61540  
Rise Business Services, LLC  
Job=AZ15 5/2/2019



Box Number= AZ15017



Claim Begin-End: AMC438337-AMC438348

5 Miscellaneous



AZ15017-29

AMC437915-AMC438337

Mine Finder Gold & Ranger Gold Exploration LLC

Attention: Bureau of Land Management

Please use the American Express credit card on file.

Sincerely,



Steve Karolyi

(623) 374-5413

5-20-16

RECEIVED  
BLM AZ STATE OFFICE

2016 MAY 23 PM 2: 50

PHOENIX, ARIZONA

AMC438337

**NOTICE!!**

**These documents have been scanned!**

**Do not place un-scanned documents beneath this notice!**

**Do not remove this notice from this file!**

GPO Jacket No. 560-102  
Print Order 61540  
Rise Business Services, LLC  
Job=AZ15 5/2/2019



Box Number= AZ15017



Claim Begin-End: AMC438337-AMC438348

6 Location Notices-Amendments and Supporting Documents



AZ15017-29

AMC437915-AMC438337

# MINING CLAIM STATUS REPORT

Data Entered: 05/31/16 Rm

MTP Checked By: 05/31/16 Rm

GEO Checked By: 05/31/16 Rm

LEAD SERIAL NUMBER: AMC 438337 thru AMC 438348

**NUMBER OF CLAIMS & TYPE:**

**CHARGES:**

12 LODE  
\_\_\_\_ PLACER  
\_\_\_\_ ASSOCIATION PLACER  
\_\_\_\_ MILL SITE  
\_\_\_\_ TUNNEL SITE

Location Fee @ \$37 = \$ 444.00  
Processing Fee @ \$20 = \$ 240.00  
Maintenance Fee @ \$155 = \$ 1860.00  
Add'l Maint Fee for Assoc Placer = \$ \_\_\_\_\_

TOTAL ACREAGE: N/A Per Claim  
(Placer Only)

**SUBTOTAL** \$ 2544.00  
2 QCD Other Fees \$ 20.00  
Other Fees \$ \_\_\_\_\_  
**TOTAL** \$ 2564.00

NUMBER OF LOCATORS: 1

DOCUMENTS RECEIVED VIA: Over-the-Counter [ ] Mail [  ] **TIMELY FILED:** Yes [  ] No [ ]

LEGAL DESCRIPTION: T 10N R 2E SEC 17  
T 2S R 2W SEC 14  
T \_\_\_\_\_ R \_\_\_\_\_ SEC \_\_\_\_\_  
T \_\_\_\_\_ R \_\_\_\_\_ SEC \_\_\_\_\_  
T \_\_\_\_\_ R \_\_\_\_\_ SEC \_\_\_\_\_

BLM [ ] FOREST SERVICE [ ] \_\_\_\_\_ SUBJ TO PL 359: Yes [ ] No [ ]  
WILDERNESS AREA [ ] \_\_\_\_\_

SPLIT ESTATE: N/A [ ] SX [ ] PX [ ] OTHER [ ] \_\_\_\_\_  
SRHA [ ] Was proper Notice filed if located on SHRA Land? Yes [ ] No [ ]

**RECONVEYED MINERALS ON BLM LAND REQUIRE OPENING ORDER FROM 1944 TO 1993:**

Open to Entry On \_\_\_\_\_ N/A [ ]

COMMENTS/STATUS: VOID [ ] PARTIALLY VOID [ ] PVT MINERALS [ ] WITHDRAWN LANDS [ ]

OTHER [ ] Amc 438338 - NO RIGHTS ON PORTION THAT OVERLAPS AZA 19323. RM

AMC438337

[ ] Claimant acknowledges that portions of the following claim(s) site(s) may be void or voidable.

Printed Name of Claimant \_\_\_\_\_ Signature of Claimant \_\_\_\_\_

\*\*\*\*\*FINAL ADJUDICATION\*\*\*\*\*

DATE 8/3/2017 INITIALS Rm

Steve Karolyi  
P.O. Box 74353  
Phoenix, AZ 85087

**LOCATION NOTICE FOR LODE MINING CLAIM**

Amendment BLM Serial # \_\_\_\_\_

NOTICE IS HEREBY GIVEN that the Bumblebee  
Gold #1 lode mining claim has been located  
by Steve Karolyi whose current mailing  
address is P.O. Box 74353  
Phoenix, AZ 85087

RECEIVED  
BLM AZ STATE OFFICE  
2016 MAY 23 PM 2:51  
PHOENIX, ARIZONA  
BLM  
Date  
Stamp

The general course of this claim is North-South and it is situated in Yavapai  
County, Arizona. This claim is 1500' feet in length and 600' feet in width.

20.66 Total Claim Acreage. This claim runs from the location monument on which this location notice  
is posted on the centerline of the claim approximately 10 feet in a South direction to the North  
end line and 300 feet in a East direction to the West end line. This claim is marked by six  
monuments, one at each corner and one at the center of each end line of the claim.

The location monument on which this notice is posted is situated within Section 17, Township 10  
N, Range 2 E, Gila Salt River Base and Meridian, Arizona and this claim encompasses portions  
of the following quarter section(s), section(s), Township(s) and Range(s) SE 1/4 of Sec. 17, T 10 N,  
R 2 E

Gila Salt River Base and Meridian, Arizona.

The locality of this claim with reference to some natural object or permanent monument and additional information  
(if any) concerning its locality are as follows: 1300' West of the SE Sec. Cor. of Sec.  
17, T 10 N, R 2 E

\_\_\_\_\_ The above information is shown on the attached map.

DATED AND POSTED on the ground this 16 day of April, 2016.

LOCATOR(s)  AGENT

Print Name(s) Steve Karolyi

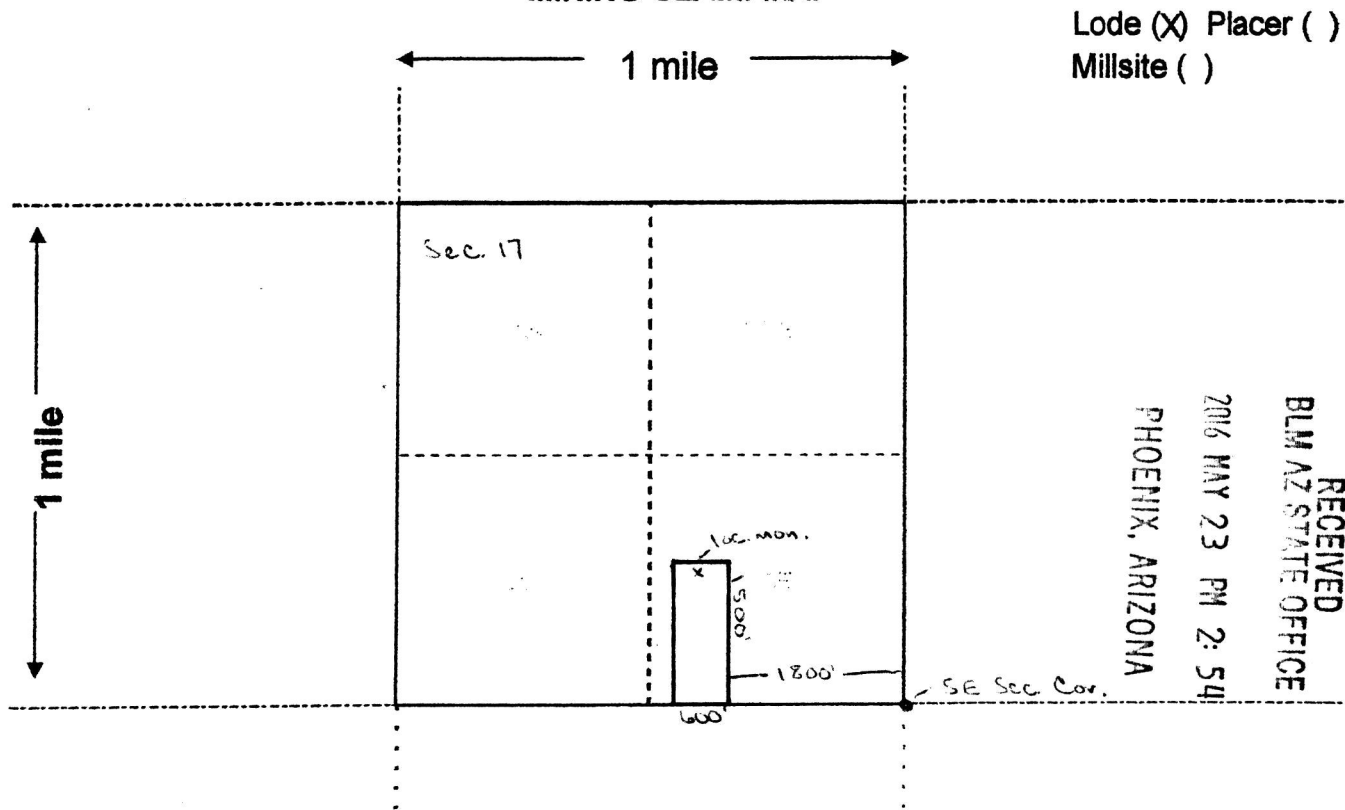
Signature(s) [Handwritten Signature]

Form MCF100  
Revised July 2014

AMC438337



**MINING CLAIM MAP**



AMC438337

Scale: 1" = 2000 feet



1. The above map depicts the Bumblebee Gold #1 mining claim, which is located in Section (s) 17, Township 10 N, Range 2 E, Gila and Salt River Base and Meridian, Yavapai County, Arizona. Total claim acreage is 20.66

2. The type of corner and location monuments used are as follows: 2"x2"x4" Wooden posts with scribed metal tags

3. The bearings and distances in degrees and feet between claim corners and to a public land survey monument are as depicted on the map.

4. If the claim is a placer or millsite claim with exterior limits conforming to legal subdivisions of the public survey, provide a legal description of the claim \_\_\_\_\_

Form MCF100a  
Revised July 2014

Steve Karolyi  
P.O. Box 74353  
Phoenix, AZ 85087

**LOCATION NOTICE FOR LODE MINING CLAIM**

Amendment BLM Serial # \_\_\_\_\_

NOTICE IS HEREBY GIVEN that the Bumblebee  
Gold # 2 lode mining claim has been located  
by Steve Karolyi whose current mailing  
address is P.O. Box 74353  
Phoenix, AZ 85087

RECEIVED  
BLM AZ STATE OFFICE  
PHOENIX, ARIZONA  
2016 MAY 23 PM 2: 51  
BLM  
Date  
Stamp

The general course of this claim is North - South and it is situated in Yavapai  
County, Arizona. This claim is 1500' feet in length and 600' feet in width.

20.66 Total Claim Acreage. This claim runs from the location monument on which this location notice  
is posted on the centerline of the claim approximately 10 feet in a South direction to the North  
end line and 300 feet in a East direction to the West end line. This claim is marked by six  
monuments, one at each corner and one at the center of each end line of the claim.

The location monument on which this notice is posted is situated within Section 17, Township 10  
N, Range 2 E, Gila Salt River Base and Meridian, Arizona and this claim encompasses portions  
of the following quarter section(s), section(s), Township(s) and Range(s) SE 1/4 of Sec. 17,  
T 10 N, R 2 E

Gila Salt River Base and Meridian, Arizona.

The locality of this claim with reference to some natural object or permanent monument and additional information  
(if any) concerning its locality are as follows: 1200' West of the SE Sec. Cor. of Sec.  
17, T 10 N, R 2 E

\_\_\_\_\_ The above information is shown on the attached map.

DATED AND POSTED on the ground this 16 day of April, 2016.

LOCATOR(s)  AGENT

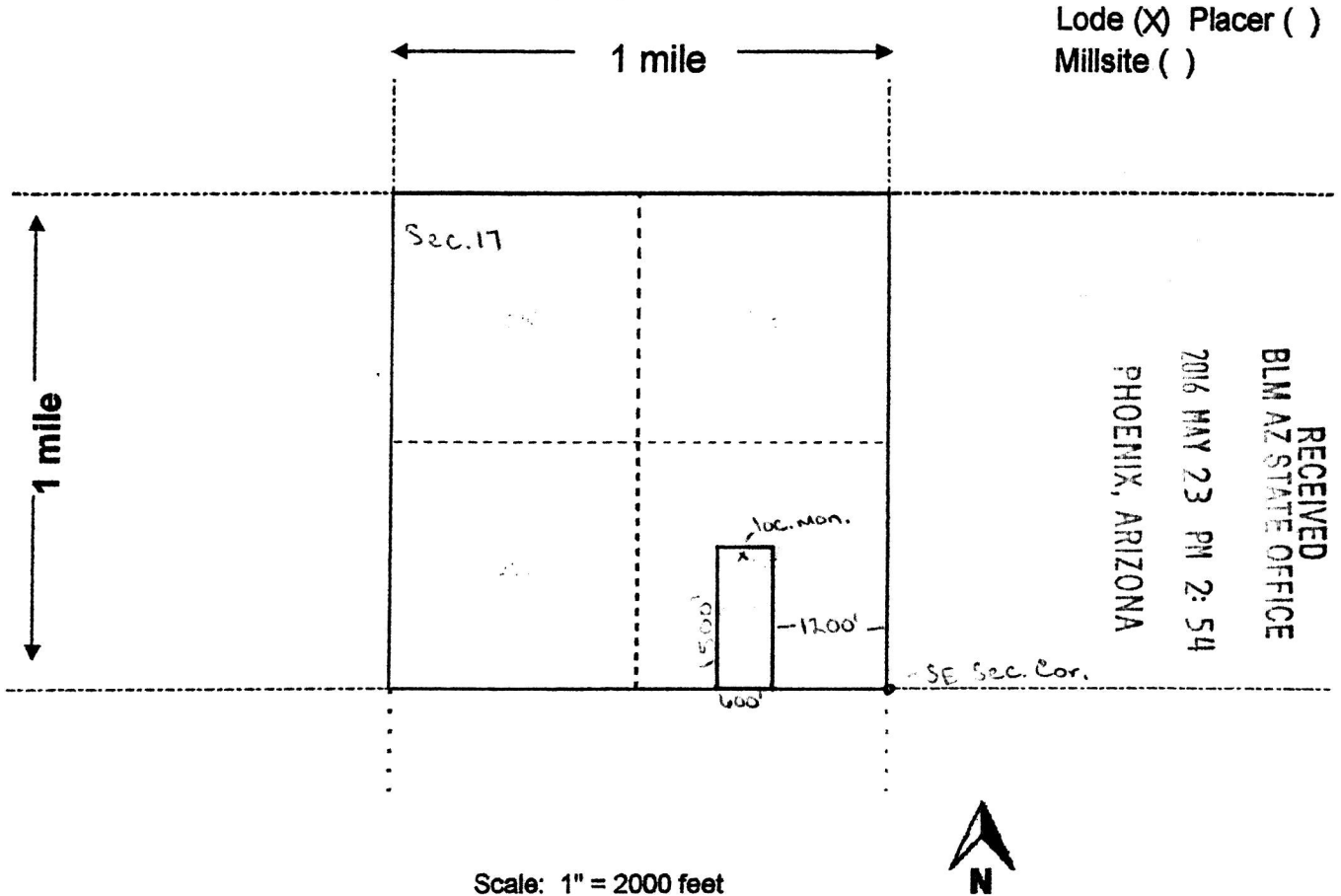
Print Name(s) Steve Karolyi

Signature(s) [Handwritten Signature]

Form MCF100  
Revised July 2014

AMC1438338

**MINING CLAIM MAP**



1. The above map depicts the Bumblebee Gold # 2 mining claim, which is located in Section (s) 17, Township 10 N, Range 2 E, Gila and Salt River Base and Meridian, Yavapai County, Arizona. Total claim acreage is 20.66
2. The type of corner and location monuments used are as follows: 2"x2"x4" Wooden posts with scribed metal tags
3. The bearings and distances in degrees and feet between claim corners and to a public land survey monument are as depicted on the map.
4. If the claim is a placer or millsite claim with exterior limits conforming to legal subdivisions of the public survey, provide a legal description of the claim \_\_\_\_\_

Form MCF100a  
Revised July 2014

This form is available from the Arizona Geology Survey and may be reproduced.

Steve Karolyi  
P.O. Box 74353  
Phoenix, AZ 85087

**LOCATION NOTICE FOR LODE MINING CLAIM**

Amendment BLM Serial # \_\_\_\_\_

NOTICE IS HEREBY GIVEN that the Bumblebee  
Gold # 3 lode mining claim has been located  
by Steve Karolyi whose current mailing  
address is P.O. Box 74353  
Phoenix, AZ 85087

RECEIVED  
BLM AZ STATE OFFICE  
PHOENIX, ARIZONA  
2016 MAY 23 PM 2:41  
BLM  
Date  
Stamp

The general course of this claim is North-South and it is situated in Yavapai  
County, Arizona. This claim is 1500' feet in length and 600' feet in width.  
20.66 Total Claim Acreage. This claim runs from the location monument on which this location notice  
is posted on the centerline of the claim approximately 10 feet in a South direction to the North  
end line and 300 feet in a East direction to the West end line. This claim is marked by six  
monuments, one at each corner and one at the center of each end line of the claim.

The location monument on which this notice is posted is situated within Section 17, Township 10  
N, Range 2 E, Gila Salt River Base and Meridian, Arizona and this claim encompasses portions  
of the following quarter section(s), section(s), Township(s) and Range(s) SE 1/4 of Sec. 17,  
T 10 N, R 2 E

Gila Salt River Base and Meridian, Arizona.

The locality of this claim with reference to some natural object or permanent monument and additional information  
(if any) concerning its locality are as follows: 600' West of the SE Sec. Cor. of Sec.  
17, T 10 N, R 2 E

\_\_\_\_\_ The above information is shown on the attached map.

DATED AND POSTED on the ground this 16 day of April, 2016.

LOCATOR(s)  AGENT

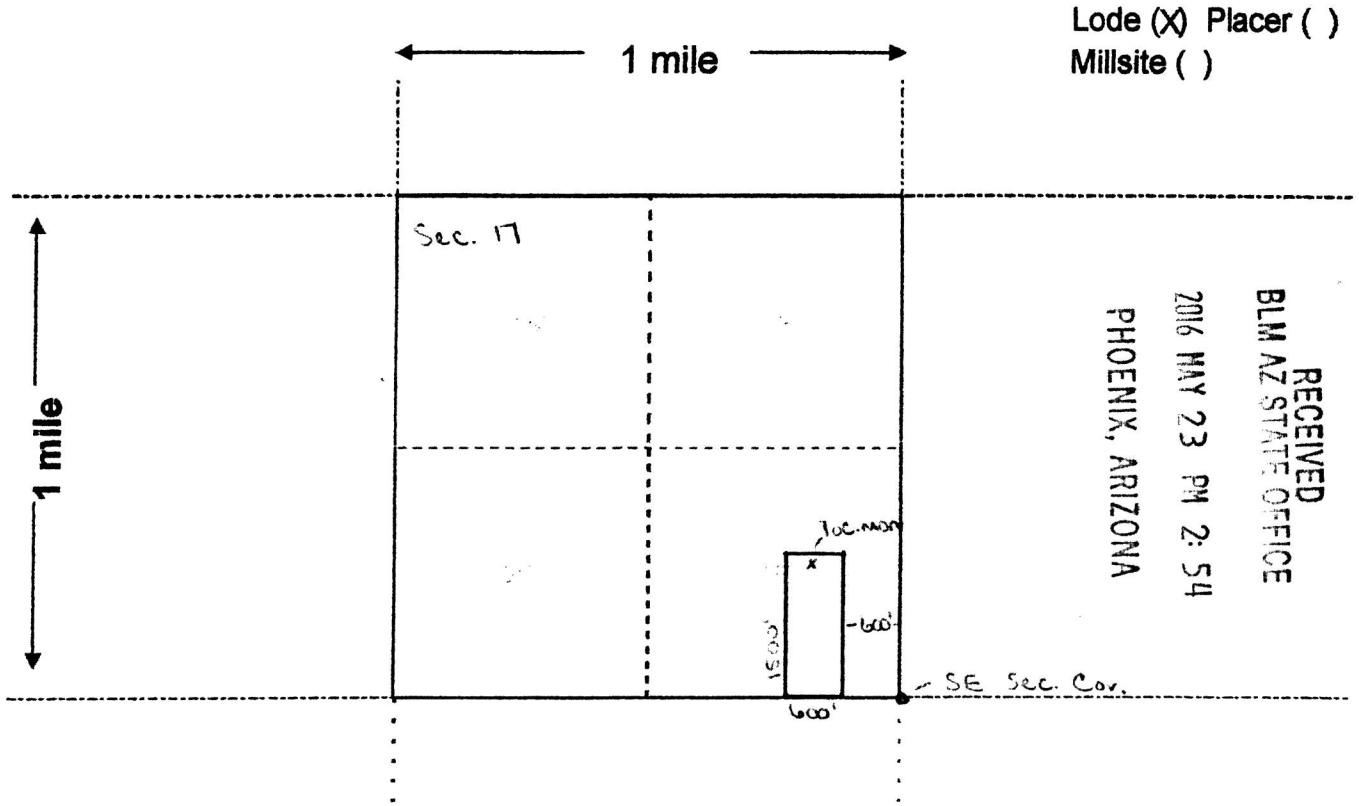
Print Name(s) Steve Karolyi

Signature(s) [Handwritten Signature]

Form MCF100  
Revised July 2014

AMC438339

**MINING CLAIM MAP**



Lode (X) Placer ( )  
Millsite ( )

RECEIVED  
BLM AZ STATE OFFICE  
PHOENIX, ARIZONA  
2016 MAY 23 PM 2:54

Scale: 1" = 2000 feet



1. The above map depicts the Bumblebee Gold #3 mining claim, which is located in Section (s) 17, Township 10 N, Range 2 E, Gila and Salt River Base and Meridian, Yavapai County, Arizona. Total claim acreage is 20.66
2. The type of corner and location monuments used are as follows: 2"x2"x4" Wooden posts with scribed metal tags
3. The bearings and distances in degrees and feet between claim corners and to a public land survey monument are as depicted on the map.
4. If the claim is a placer or millsite claim with exterior limits conforming to legal subdivisions of the public survey, provide a legal description of the claim \_\_\_\_\_

AHC438339

Form MCF100a  
Revised July 2014

This form is available from the Arizona Geology Survey and may be reproduced.

Steve Karolyi  
P.O. Box 74353  
Phoenix, AZ 85087

**LOCATION NOTICE FOR LODE MINING CLAIM**

Amendment BLM Serial # \_\_\_\_\_

NOTICE IS HEREBY GIVEN that the Bumblebee  
Gold # 4 lode mining claim has been located  
by Steve Karolyi whose current mailing  
address is P.O. Box 74353  
Phoenix, AZ 85087

RECEIVED  
BLM AZ STATE OFFICE  
2016 MAY 23 PM 2:51  
PHOENIX, ARIZONA  
BLM  
Date  
Stamp

The general course of this claim is North-South and it is situated in Yavapai  
County, Arizona. This claim is 1500' feet in length and 600' feet in width.

20.66 Total Claim Acreage. This claim runs from the location monument on which this location notice  
is posted on the centerline of the claim approximately 10 feet in a South direction to the North  
end line and 300 feet in a East direction to the West end line. This claim is marked by six  
monuments, one at each corner and one at the center of each end line of the claim.

The location monument on which this notice is posted is situated within Section 17, Township 10  
N, Range 2 E, Gila Salt River Base and Meridian, Arizona and this claim encompasses portions  
of the following quarter section(s), section(s), Township(s) and Range(s) SE 1/4 of Sec. 17,  
T 10 N, R 2 E  
Gila Salt River Base and Meridian, Arizona.

The locality of this claim with reference to some natural object or permanent monument and additional information  
(if any) concerning its locality are as follows: On the SE Sec. Cor. of Sec. 17,  
T 10 N, R 2 E

\_\_\_\_\_ The above information is shown on the attached map.

DATED AND POSTED on the ground this 16 day of April, 2016.

LOCATOR(s)  AGENT

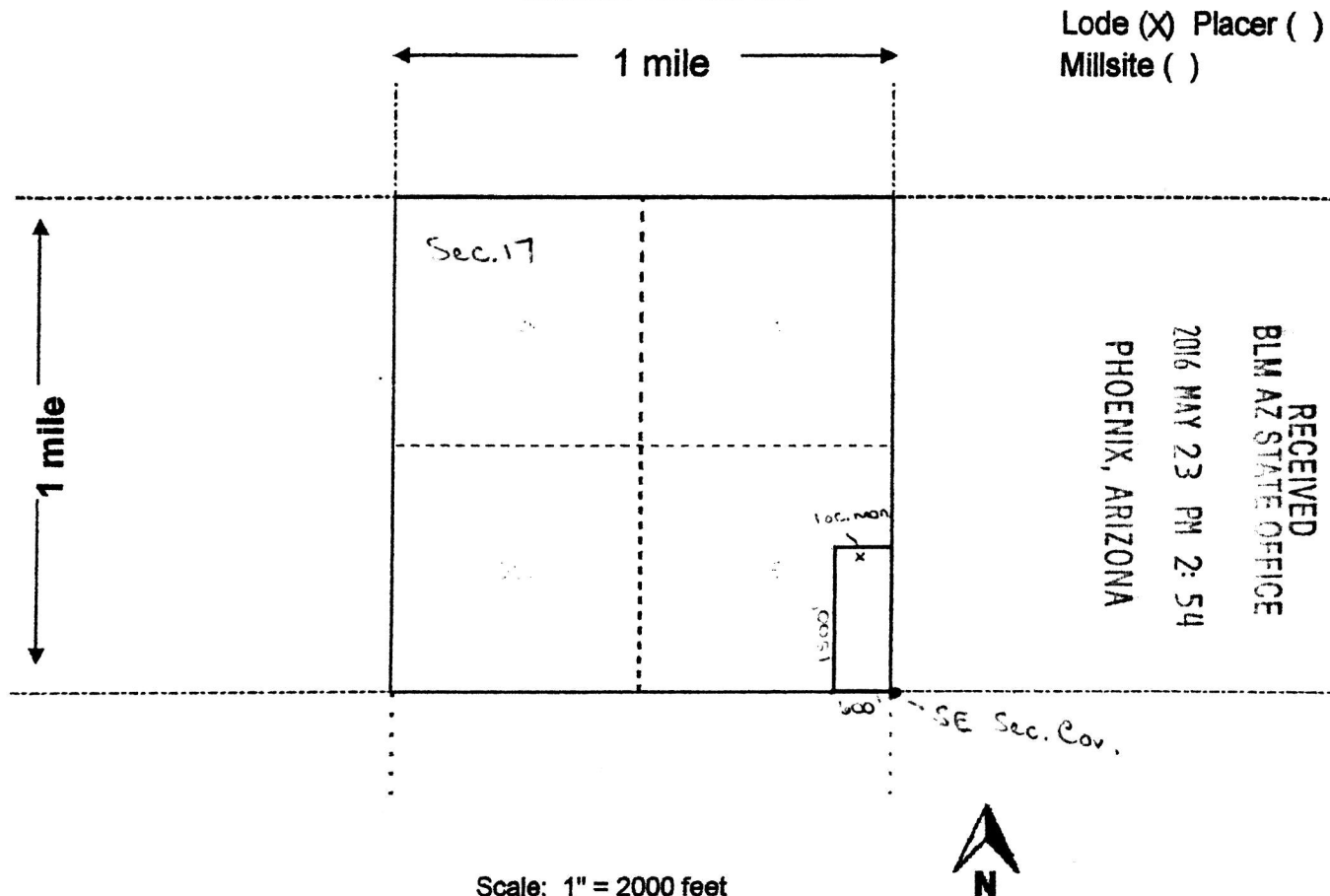
Print Name(s) Steve Karolyi

Signature(s) [Signature]

Form MCF100  
Revised July 2014

AMC438340

**MINING CLAIM MAP**



Lode (X) Placer ( )  
Millsite ( )

RECEIVED  
BLM AZ STATE OFFICE  
2016 MAY 23 PM 2: 54  
PHOENIX, ARIZONA

AMC 438340

Scale: 1" = 2000 feet



1. The above map depicts the Bumblebee Gold # 4 mining claim, which is located in Section (s) 17, Township 10 N, Range 2 E, Gila and Salt River Base and Meridian, Yavapai County, Arizona. Total claim acreage is 20.66

2. The type of corner and location monuments used are as follows: 2"x2"x4" Wooden posts with scribed metal tags

3. The bearings and distances in degrees and feet between claim corners and to a public land survey monument are as depicted on the map.

4. If the claim is a placer or millsite claim with exterior limits conforming to legal subdivisions of the public survey, provide a legal description of the claim \_\_\_\_\_

Form MCF100a  
Revised July 2014

This form is available from the Arizona Geology Survey and may be reproduced.

Steve Karolyi  
P.O. Box 74353  
Phoenix, AZ 85087

**LOCATION NOTICE FOR LODE MINING CLAIM**

Amendment BLM Serial # \_\_\_\_\_

NOTICE IS HEREBY GIVEN that the Bumblebee  
Gold # 5 lode mining claim has been located  
by Steve Karolyi whose current mailing  
address is P.O. Box 74353  
Phoenix, AZ 85087

RECEIVED  
BLM AZ STATE OFFICE  
2016 MAY 23 PM 2: 51  
PHOENIX, ARIZONA  
BLM  
Date  
Stamp

The general course of this claim is North-South and it is situated in Yavapai  
County, Arizona. This claim is 1500' feet in length and 600' feet in width.

20.66 Total Claim Acreage. This claim runs from the location monument on which this location notice  
is posted on the centerline of the claim approximately 10 feet in a North direction to the South  
end line and 300 feet in a East direction to the West end line. This claim is marked by six  
monuments, one at each corner and one at the center of each end line of the claim.

The location monument on which this notice is posted is situated within Section 17, Township 10  
N, Range 2 E, Gila Salt River Base and Meridian, Arizona and this claim encompasses portions  
of the following quarter section(s), section(s), Township(s) and Range(s) SE & NE 1/4 of Sec. 17,  
T 10 N, R 2 E  
Gila Salt River Base and Meridian, Arizona.

The locality of this claim with reference to some natural object or permanent monument and additional information  
(if any) concerning its locality are as follows: 1500' North of the SE Sec. Cor. of  
Sec. 17, T 10 N, R 2 E

\_\_\_\_\_ The above information is shown on the attached map.

DATED AND POSTED on the ground this 16 day of April, 2016.

LOCATOR(s)  AGENT

Print Name(s) Steve Karolyi

Signature(s) [Handwritten Signature]

Form MCF100  
Revised July 2014

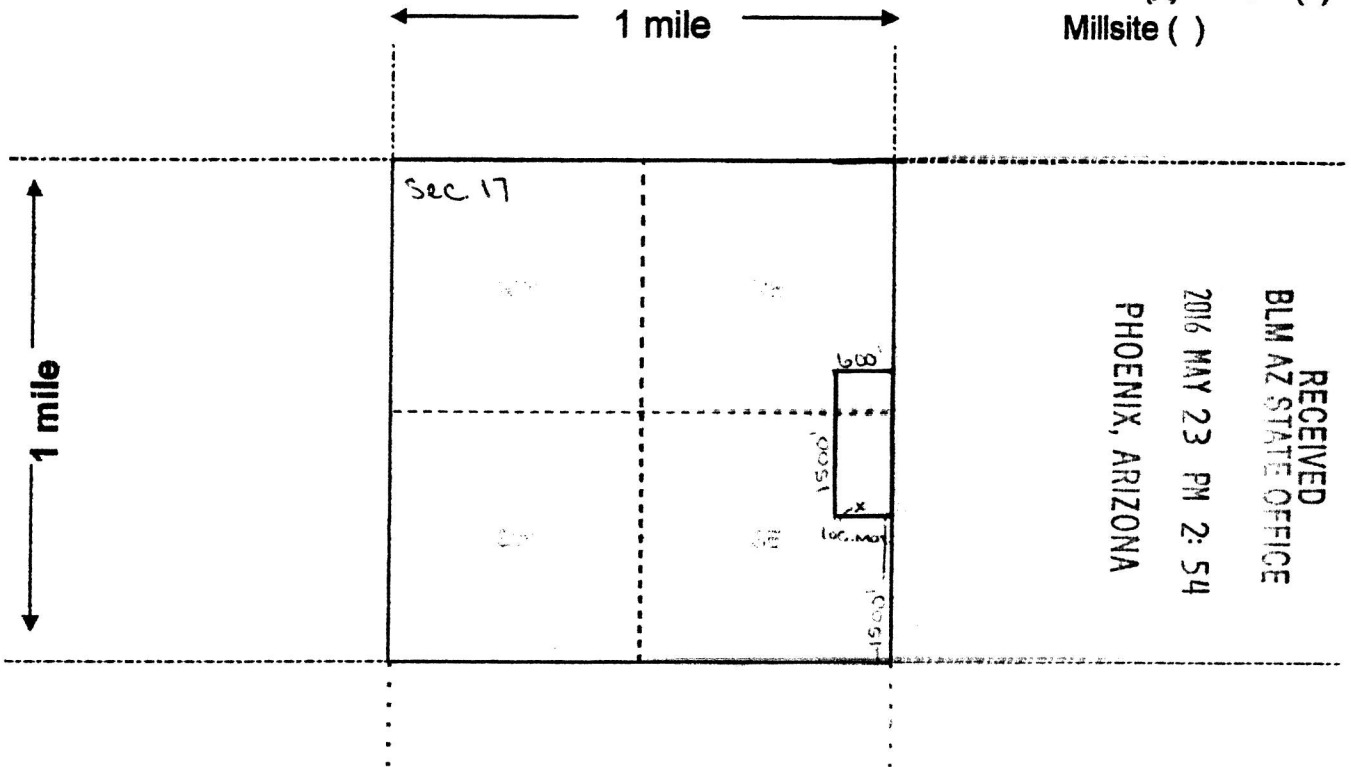
This form is available from the Arizona Geological Survey and may be reproduced.

AMC438341



**MINING CLAIM MAP**

Lode (X) Placer ( )  
Millsite ( )



RECEIVED  
BLM AZ STATE OFFICE  
PHOENIX, ARIZONA  
2016 MAY 23 PM 2: 54

Scale: 1" = 2000 feet



AMC 438341

1. The above map depicts the Bumblebee lode #5 mining claim, which is located in Section (s) 17, Township 10 N, Range 2 E, Gila and Salt River Base and Meridian, Yavapai County, Arizona. Total claim acreage is 20.66
2. The type of corner and location monuments used are as follows: 2"x2"x4" Wooden posts with scribed metal tags
3. The bearings and distances in degrees and feet between claim corners and to a public land survey monument are as depicted on the map.
4. If the claim is a placer or millsite claim with exterior limits conforming to legal subdivisions of the public survey, provide a legal description of the claim \_\_\_\_\_

Form MCF100a  
Revised July 2014

Steve Karolyi  
P.O. Box 74353  
Phoenix, AZ 85087

**LOCATION NOTICE FOR LODE MINING CLAIM**

Amendment BLM Serial # \_\_\_\_\_

NOTICE IS HEREBY GIVEN that the Pumplebee  
Gold # 6 lode mining claim has been located  
by Steve Karolyi whose current mailing  
address is P.O. Box 74353  
Phoenix, AZ 85087

RECEIVED  
BLM AZ STATE OFFICE  
2016 MAY 23 PM 2:51  
PHOENIX, ARIZONA  
BLM  
Date  
Stamp

The general course of this claim is North-South and it is situated in Yavapai  
County, Arizona. This claim is 1500' feet in length and 600' feet in width.

20.66 Total Claim Acreage. This claim runs from the location monument on which this location notice  
is posted on the centerline of the claim approximately 10 feet in a North direction to the South  
end line and 300 feet in a East direction to the West end line. This claim is marked by six  
monuments, one at each corner and one at the center of each end line of the claim.

The location monument on which this notice is posted is situated within Section 17, Township 10  
N, Range 2 E, Gila Salt River Base and Meridian, Arizona and this claim encompasses portions  
of the following quarter section(s), section(s), Township(s) and Range(s) SE & NE 1/4 of Sec. 17,  
T 10 N, R 2 E

Gila Salt River Base and Meridian, Arizona.

The locality of this claim with reference to some natural object or permanent monument and additional information  
(if any) concerning its locality are as follows: 1500' North and 600' West of the SE  
Sec. Cor. of Sec. 17, T 10 N, R 2 E

The above information is shown on the attached map.

DATED AND POSTED on the ground this 16 day of April, 2016.

LOCATOR(s)  AGENT

Print Name(s) Steve Karolyi

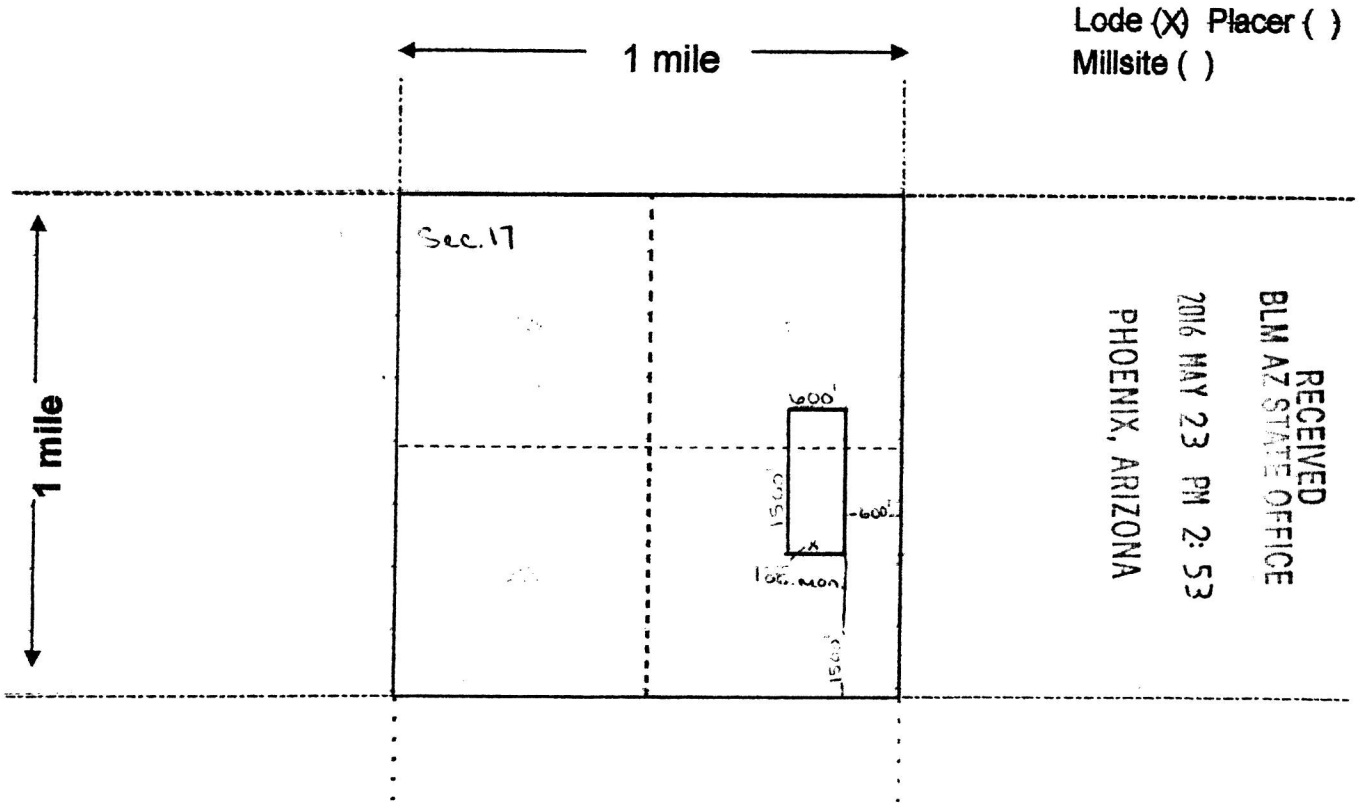
Signature(s) 

Form MCF100  
Revised July 2014

This form is available from the Arizona Geological Survey and may be reproduced.

AN0438342

**MINING CLAIM MAP**



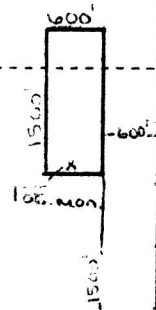
Lode (X) Placer ( )  
Millsite ( )

RECEIVED  
BLM AZ STATE OFFICE  
PHOENIX, ARIZONA  
2016 MAY 23 PM 2:53

1 mile

1 mile

Sec. 17



Scale: 1" = 2000 feet



AMC438342

1. The above map depicts the Bumblebee Gold #6 mining claim, which is located in Section (s) 17, Township 10 N, Range 2 E, Gila and Salt River Base and Meridian, Yavapai County, Arizona. Total claim acreage is 20.66
2. The type of corner and location monuments used are as follows: 2"x2"x4" Wooden posts with scribed metal tags
3. The bearings and distances in degrees and feet between claim corners and to a public land survey monument are as depicted on the map.
4. If the claim is a placer or millsite claim with exterior limits conforming to legal subdivisions of the public survey, provide a legal description of the claim \_\_\_\_\_

Form MCF100a  
Revised July 2014

This form is available from the Arizona Geology Survey and may be reproduced.

Steve Karolyi  
P.O. Box 74353  
Phoenix, AZ 85087

**LOCATION NOTICE FOR LODE MINING CLAIM**

Amendment BLM Serial # T.P.B.#1

NOTICE IS HEREBY GIVEN that the \_\_\_\_\_  
\_\_\_\_\_ lode mining claim has been located  
by Steve Karolyi whose current mailing  
address is P.O. Box 74353  
Phoenix, AZ 85087

RECEIVED  
BLM AZ STATE OFFICE  
PHOENIX, ARIZONA  
2016 MAY 23 PM 2: 52  
BLM  
Date  
Stamp

The general course of this claim is North-South and it is situated in Maricopa  
County, Arizona. This claim is 1500' feet in length and 600' feet in width.

20.66 Total Claim Acreage. This claim runs from the location monument on which this location notice  
is posted on the centerline of the claim approximately 10 feet in a North direction to the South  
end line and 300 feet in a East direction to the West end line. This claim is marked by six  
monuments, one at each corner and one at the center of each end line of the claim.

The location monument on which this notice is posted is situated within Section 14, Township 2  
S, Range 7 W, Gila Salt River Base and Meridian, Arizona and this claim encompasses portions  
of the following quarter section(s), section(s), Township(s) and Range(s) NW & SW 1/4's of  
Sec. 14, T2S, R7W  
Gila Salt River Base and Meridian, Arizona.

The locality of this claim with reference to some natural object or permanent monument and additional information  
(if any) concerning its locality are as follows: 2000' East and 1350' South of  
the NW Sec. Cor. of Sec. 14, T2S, R7W

The above information is shown on the attached map.

DATED AND POSTED on the ground this 12 day of April, 2016.

LOCATOR(s)  AGENT

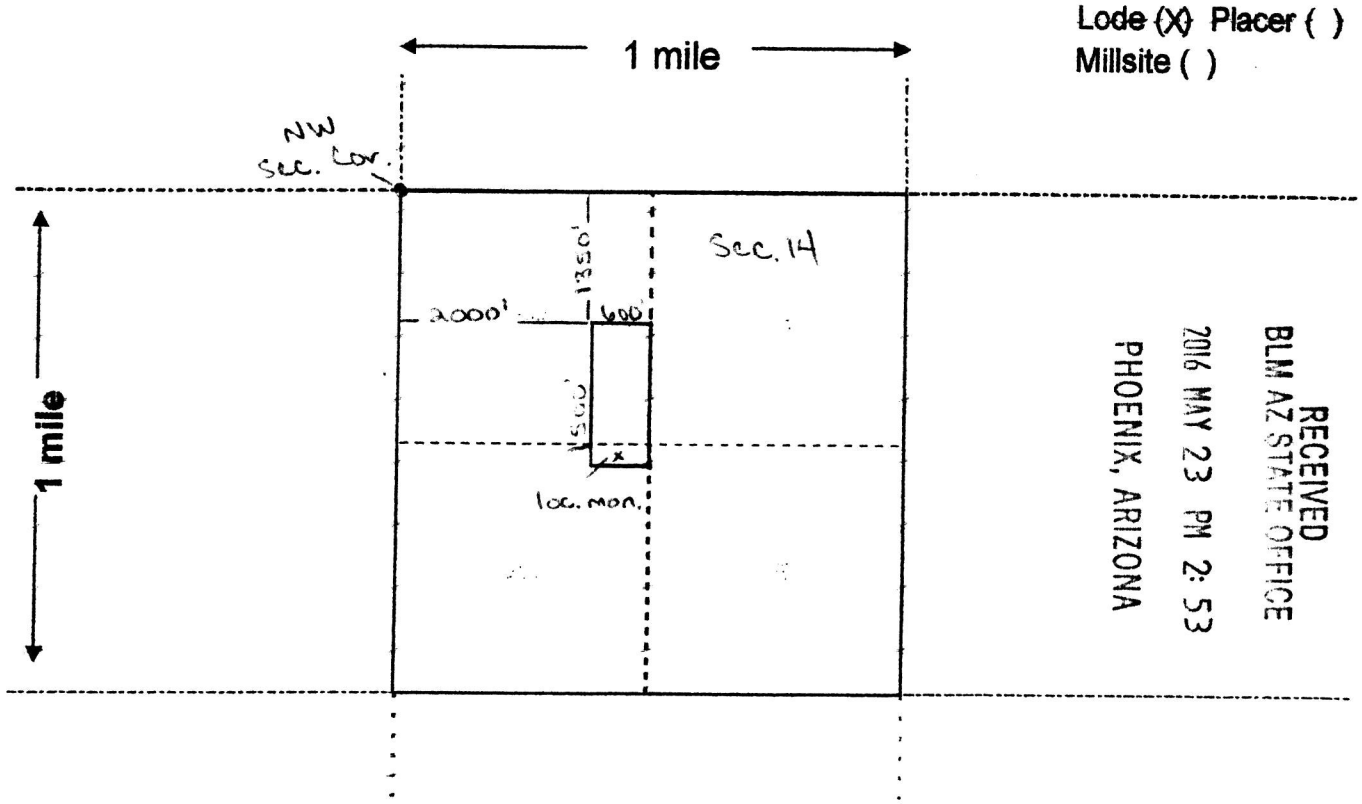
Print Name(s) Steve Karolyi

Signature(s) [Signature]

Form MCF100  
Revised July 2014

AMC1138343

**MINING CLAIM MAP**



Lode (X) Placer ( )  
Millsite ( )

RECEIVED  
BLM AZ STATE OFFICE  
PHOENIX, ARIZONA  
2016 MAY 23 PM 2:53

AHCH38343

Scale: 1" = 2000 feet



1. The above map depicts the T.P.B. #1 mining claim, which is located in Section (s) 14, Township 2 S, Range 7 W, Gila and Salt River Base and Meridian, Maricopa County, Arizona. Total claim acreage is 20.66
2. The type of corner and location monuments used are as follows: 2"x2"x4" Wooden posts with scribed metal tags
3. The bearings and distances in degrees and feet between claim corners and to a public land survey monument are as depicted on the map.
4. If the claim is a placer or millsite claim with exterior limits conforming to legal subdivisions of the public survey, provide a legal description of the claim \_\_\_\_\_

Form MCF100a  
Revised July 2014

This form is available from the Arizona Geology Survey and may be reproduced.

Steve Karolyi  
P.O. Box 74353  
Phoenix, AZ 85087

**LOCATION NOTICE FOR LODE MINING CLAIM**

Amendment BLM Serial # \_\_\_\_\_

NOTICE IS HEREBY GIVEN that the T.P.B. # 2  
\_\_\_\_\_ lode mining claim has been located  
by Steve Karolyi whose current mailing  
address is P.O. Box 74353  
Phoenix, AZ 85087

RECEIVED  
BLM AZ STATE OFFICE  
2016 MAY 23 PM 2:52  
PHOENIX, ARIZONA  
BLM  
Date  
Stamp

The general course of this claim is North-South and it is situated in Maricopa  
County, Arizona. This claim is 1500' feet in length and 600' feet in width.

20.66 Total Claim Acreage. This claim runs from the location monument on which this location notice  
is posted on the centerline of the claim approximately 10 feet in a North direction to the South  
end line and 300 feet in a East direction to the West end line. This claim is marked by six  
monuments, one at each corner and one at the center of each end line of the claim.

The location monument on which this notice is posted is situated within Section 14, Township 2  
S, Range 7 W, Gila Salt River Base and Meridian, Arizona and this claim encompasses portions  
of the following quarter section(s), section(s), Township(s) and Range(s) NE & SE 1/4's of  
Sec. 14, T2S, R7W

Gila Salt River Base and Meridian, Arizona.


The locality of this claim with reference to some natural object or permanent monument and additional information  
(if any) concerning its locality are as follows: 2000' West and 1350' South of the  
NE Sec. Cor. of Sec. 14, T2S, R7W

\_\_\_\_\_ The above information is shown on the attached map.

DATED AND POSTED on the ground this 12 day of April, 2016.

LOCATOR(s)  AGENT

Print Name(s) Steve Karolyi

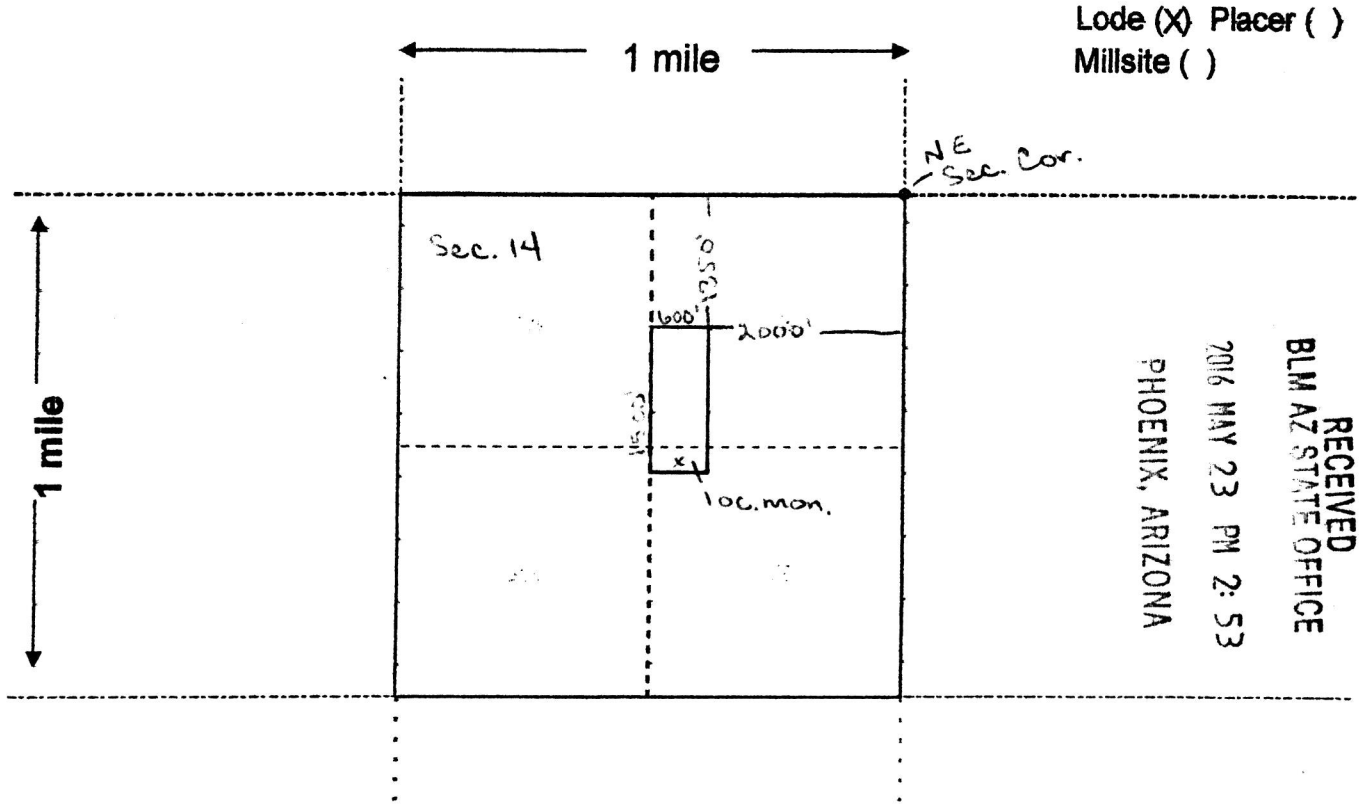
Signature(s) 

Form MCF100  
Revised July 2014

This form is available from the Arizona Geological Survey and may be reproduced.

AMC 438344

**MINING CLAIM MAP**



Lode (X) Placer ( )  
Millsite ( )

1 mile

1 mile

Sec. 14

NE Sec. Cor.

1000'

1000'

2000'

1000'

loc. mon.

RECEIVED  
BLM AZ STATE OFFICE  
PHOENIX, ARIZONA  
2016 MAY 23 PM 2:53

Scale: 1" = 2000 feet



- The above map depicts the T.P.B. #2 mining claim, which is located in Section (s) 14, Township 2 S, Range 7 W, Gila and Salt River Base and Meridian, Maricopa County, Arizona. Total claim acreage is 20.66
- The type of corner and location monuments used are as follows: 2"x2"x4" Wooden posts with scribed metal tags
- The bearings and distances in degrees and feet between claim corners and to a public land survey monument are as depicted on the map.
- If the claim is a placer or millsite claim with exterior limits conforming to legal subdivisions of the public survey, provide a legal description of the claim \_\_\_\_\_

AMC438344

Form MCF100a  
Revised July 2014

This form is available from the Arizona Geology Survey and may be reproduced.

Steve Karolyi  
P.O. Box 74353  
Phoenix, AZ 85087

**LOCATION NOTICE FOR LODE MINING CLAIM**

Amendment BLM Serial # \_\_\_\_\_

NOTICE IS HEREBY GIVEN that the T.P.B. #3  
\_\_\_\_\_ lode mining claim has been located  
by Steve Karolyi whose current mailing  
address is P.O. Box 74353  
Phoenix, AZ 85087

RECEIVED  
BLM AZ STATE OFFICE  
2016 MAY 23 PM 2:52  
PHOENIX, ARIZONA  
BLM  
Date  
Stamp

The general course of this claim is North-South and it is situated in Maricopa  
County, Arizona. This claim is 1500' feet in length and 600' feet in width.

20.66 Total Claim Acreage. This claim runs from the location monument on which this location notice  
is posted on the centerline of the claim approximately 10 feet in a North direction to the South  
end line and 300 feet in a East direction to the West end line. This claim is marked by six  
monuments, one at each corner and one at the center of each end line of the claim.

The location monument on which this notice is posted is situated within Section 14, Township 2  
3, Range 7 W, Gila Salt River Base and Meridian, Arizona and this claim encompasses portions  
of the following quarter section(s), section(s), Township(s) and Range(s) NE & SE 1/4's of  
Sec 14, T 2 S, R 7 W  
Gila Salt River Base and Meridian, Arizona.

The locality of this claim with reference to some natural object or permanent monument and additional information  
(if any) concerning its locality are as follows: 1400' East and 1350' South of the NE  
Sec. Cor. of Sec. 14, T 2 S, R 7 W

\_\_\_\_\_ The above information is shown on the attached map.

DATED AND POSTED on the ground this 12 day of April, 2016.

LOCATOR(s)  AGENT

Print Name(s) Steve Karolyi

Signature(s) [Signature]

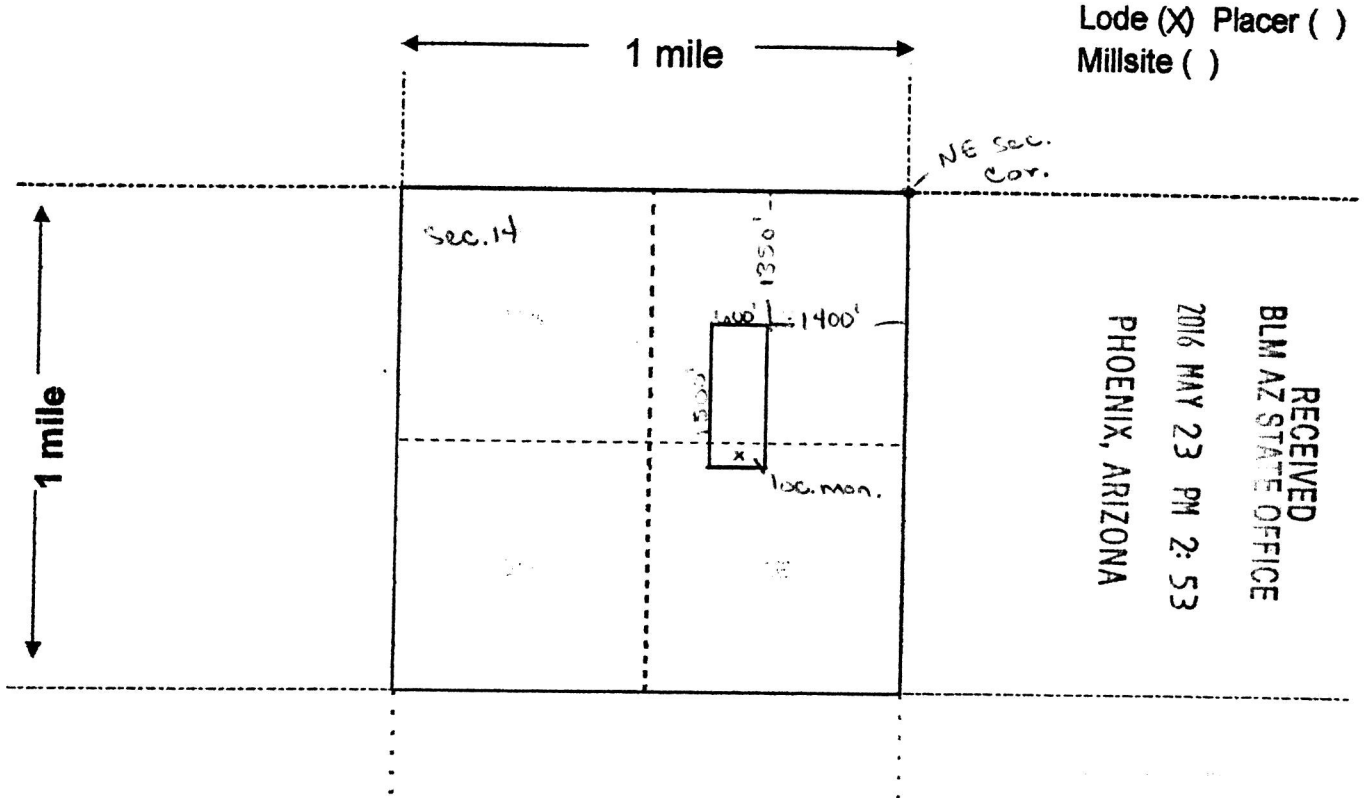
Form MCF100  
Revised July 2014

This form is available from the Arizona Geological Survey and may be reproduced.

AMC438345



**MINING CLAIM MAP**



Scale: 1" = 2000 feet



1. The above map depicts the T.P.B.#3 mining claim, which is located in Section (s) 14, Township 2 S, Range 7 W, Gila and Salt River Base and Meridian, Maricopa County, Arizona. Total claim acreage is 20.66
2. The type of corner and location monuments used are as follows: 2"x2"x4" Wooden posts with scribed metal tags
3. The bearings and distances in degrees and feet between claim corners and to a public land survey monument are as depicted on the map.
4. If the claim is a placer or millsite claim with exterior limits conforming to legal subdivisions of the public survey, provide a legal description of the claim \_\_\_\_\_

Form MCF100a  
Revised July 2014

This form is available from the Arizona Geology Survey and may be reproduced.

AMC438345

Steve Karolyi  
P.O. Box 74353  
Phoenix, AZ 85087

**LOCATION NOTICE FOR LODE MINING CLAIM**

Amendment BLM Serial # \_\_\_\_\_

NOTICE IS HEREBY GIVEN that the T.P.B. #4  
\_\_\_\_\_ lode mining claim has been located  
by Steve Karolyi whose current mailing  
address is P.O. Box 74353  
Phoenix, AZ 85087

RECEIVED  
BLM AZ STATE OFFICE  
PHOENIX, ARIZONA  
2016 MAY 23 PM 2:52  
BLM  
Date  
Stamp

The general course of this claim is North-South and it is situated in Maricopa  
County, Arizona. This claim is 1500' feet in length and 600' feet in width.

20.66 Total Claim Acreage. This claim runs from the location monument on which this location notice  
is posted on the centerline of the claim approximately 10 feet in a South direction to the North  
end line and 300 feet in a East direction to the West end line. This claim is marked by six  
monuments, one at each corner and one at the center of each end line of the claim.

The location monument on which this notice is posted is situated within Section 14, Township 2  
S, Range 7 W, Gila Salt River Base and Meridian, Arizona and this claim encompasses portions  
of the following quarter section(s), section(s), Township(s) and Range(s) SW 1/4 of Sec. 14,  
T2S, R7W

Gila Salt River Base and Meridian, Arizona.


The locality of this claim with reference to some natural object or permanent monument and additional information  
(if any) concerning its locality are as follows: 2000' West and 850' North of the  
SW Sec. Cor. of Sec. 14, T2S, R7W

\_\_\_\_\_ The above information is shown on the attached map.

DATED AND POSTED on the ground this 12 day of April, 2016.

LOCATOR(s)  AGENT

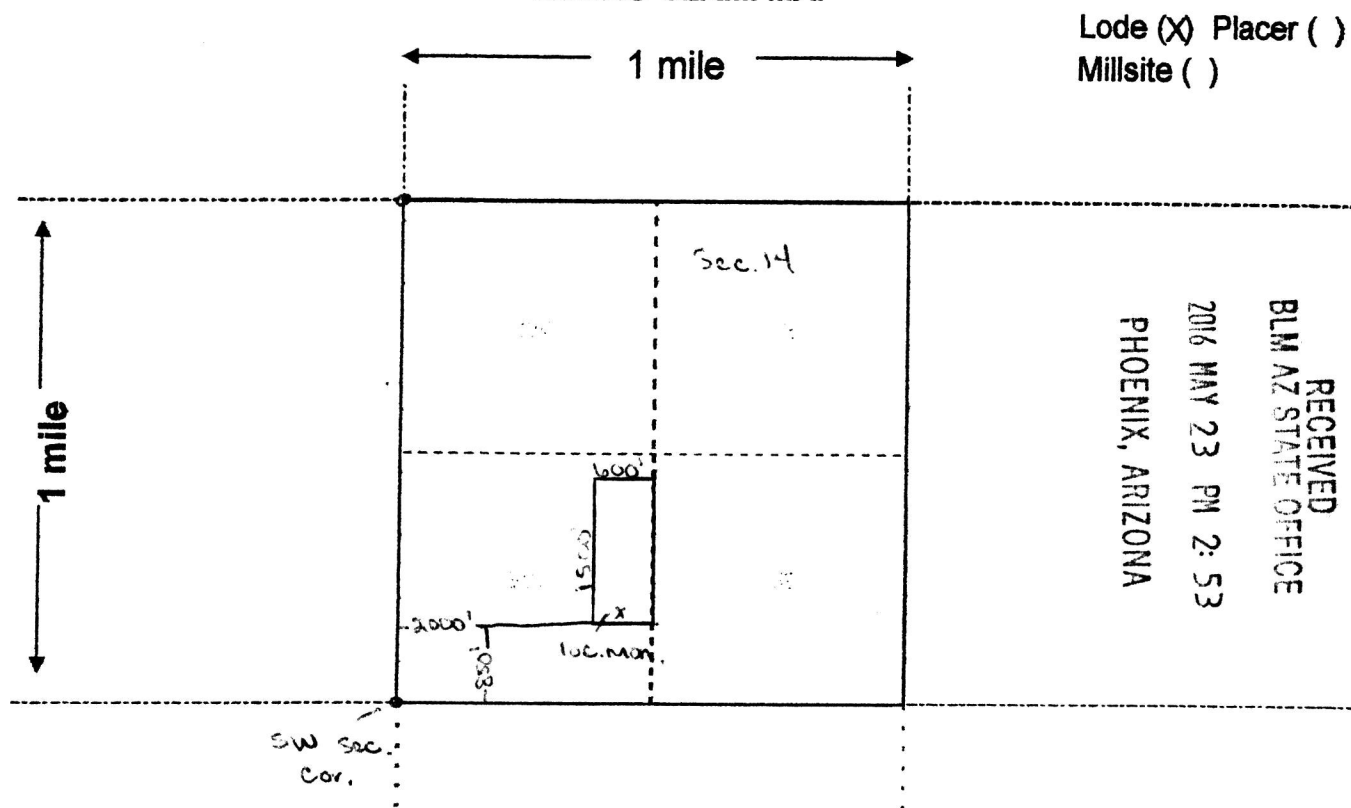
Print Name(s) Steve Karolyi

Signature(s) 

Form MCF100  
Revised July 2014

AMC438346

**MINING CLAIM MAP**



Lode (X) Placer ( )  
Millsite ( )

RECEIVED  
BLM AZ STATE OFFICE  
2016 MAY 23 PM 2:53  
PHOENIX, ARIZONA

SW Sec.  
Cor.



Scale: 1" = 2000 feet

1. The above map depicts the T.P.B. #4 mining claim, which is located in Section (s) 14, Township 2 S, Range 7 W, Gila and Salt River Base and Meridian, Maricopa County, Arizona. Total claim acreage is 20.66

2. The type of corner and location monuments used are as follows: 2"x2"x4" Wooden posts with scribed metal tags

3. The bearings and distances in degrees and feet between claim corners and to a public land survey monument are as depicted on the map.

4. If the claim is a placer or millsite claim with exterior limits conforming to legal subdivisions of the public survey, provide a legal description of the claim \_\_\_\_\_

AMC438346

Form MCF100a  
Revised July 2014

This form is available from the Arizona Geology Survey and may be reproduced.

Steve Karolyi  
P.O. Box 74353  
Phoenix, AZ 85087

**LOCATION NOTICE FOR LODE MINING CLAIM**

Amendment BLM Serial # \_\_\_\_\_

NOTICE IS HEREBY GIVEN that the T.P.B. # 5  
\_\_\_\_\_ lode mining claim has been located  
by Steve Karolyi whose current mailing  
address is P.O. Box 74353  
Phoenix, AZ 85087

RECEIVED  
BLM AZ STATE OFFICE  
PHOENIX, ARIZONA  
2016 MAY 23 PM 2: 52  
BLM  
Date  
Stamp

The general course of this claim is North-South and it is situated in Maricopa  
County, Arizona. This claim is 1500' feet in length and 600' feet in width.

20.66 Total Claim Acreage. This claim runs from the location monument on which this location notice  
is posted on the centerline of the claim approximately 10 feet in a South direction to the North  
end line and 300 feet in a East direction to the West end line. This claim is marked by six  
monuments, one at each corner and one at the center of each end line of the claim.

The location monument on which this notice is posted is situated within Section 14, Township 2  
S, Range 7 W, Gila Salt River Base and Meridian, Arizona and this claim encompasses portions  
of the following quarter section(s), section(s), Township(s) and Range(s) SE 1/4 of Sec. 14,  
T 2 S, R 7 W

Gila Salt River Base and Meridian, Arizona.

The locality of this claim with reference to some natural object or permanent monument and additional information  
(if any) concerning its locality are as follows: 2000' West and 850 North of the  
SE Sec. Cor. of Sec. 14, T 2 S, R 7 W

\_\_\_\_\_ The above information is shown on the attached map.

DATED AND POSTED on the ground this 12 day of April, 2016.

LOCATOR(s)  AGENT

Print Name(s) Steve Karolyi

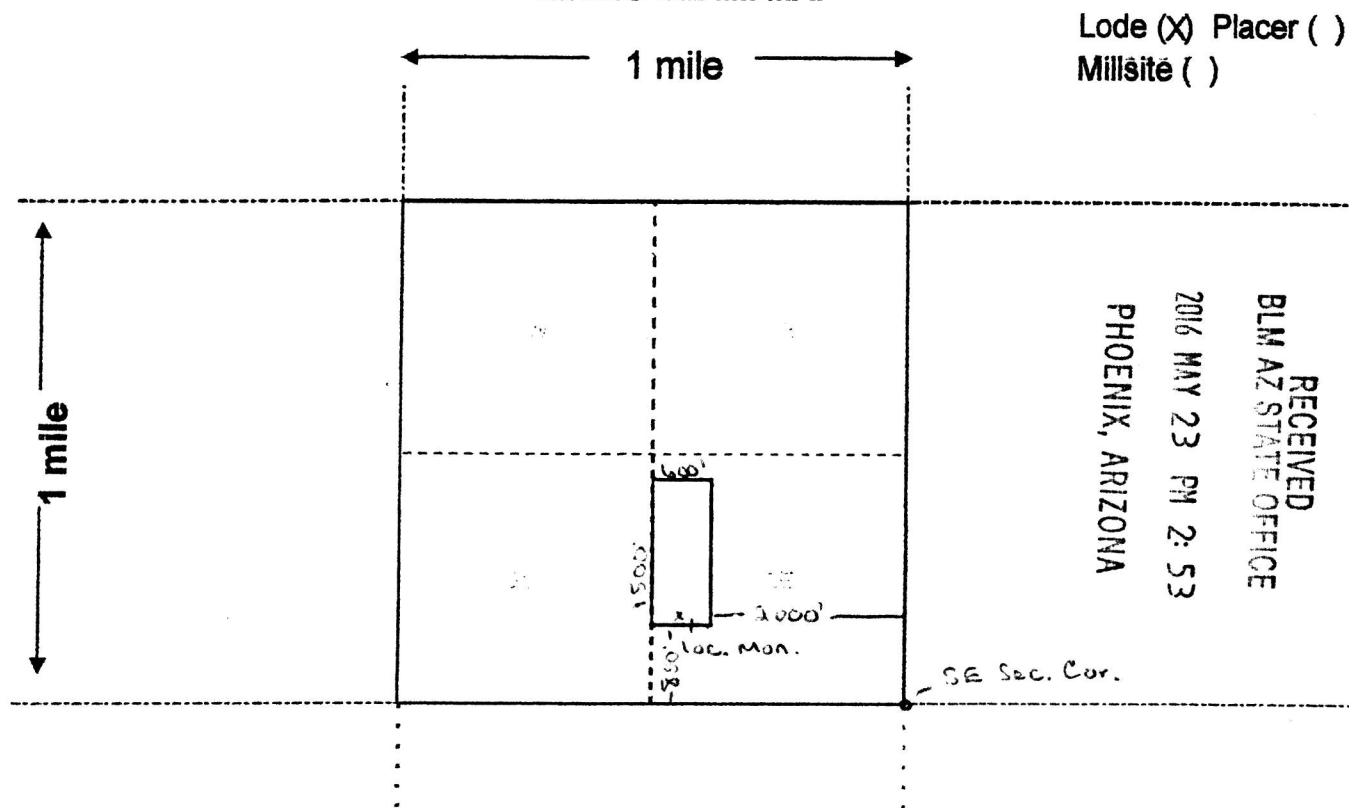
Signature(s) [Handwritten Signature]

Form MCF100  
Revised July 2014

This form is available from the Arizona Geological Survey and may be reproduced.

AMC 438347

**MINING CLAIM MAP**



Scale: 1" = 2000 feet



1. The above map depicts the T.P.B. #5 mining claim, which is located in Section (s) 14, Township 2 S, Range 7 W, Gila and Salt River Base and Meridian, Maricopa County, Arizona. Total claim acreage is 20.66
2. The type of corner and location monuments used are as follows: 2"x2"x4" Wooden posts with scribed metal tags
3. The bearings and distances in degrees and feet between claim corners and to a public land survey monument are as depicted on the map.
4. If the claim is a placer or millsite claim with exterior limits conforming to legal subdivisions of the public survey, provide a legal description of the claim \_\_\_\_\_

Form MCF100a  
Revised July 2014

This form is available from the Arizona Geology Survey and may be reproduced.

AMC438347

Steve Karolyi  
P.O. Box 74353  
Phoenix, AZ 85087

**LOCATION NOTICE FOR LODE MINING CLAIM**

Amendment BLM Serial # \_\_\_\_\_

NOTICE IS HEREBY GIVEN that the T.P.B. # 6  
\_\_\_\_\_ lode mining claim has been located  
by Steve Karolyi whose current mailing  
address is P.O. Box 74353  
Phoenix, AZ 85087

RECEIVED BLM AZ STATE OFFICE PHOENIX, ARIZONA 2016 MAY 23 PM 2:52	BLM Date Stamp
--	----------------------

The general course of this claim is North-South and it is situated in Maricopa  
County, Arizona. This claim is 1500' feet in length and 600' feet in width.

20.66 Total Claim Acreage. This claim runs from the location monument on which this location notice  
is posted on the centerline of the claim approximately 10 feet in a South direction to the North  
end line and 300 feet in a East direction to the West end line. This claim is marked by six  
monuments, one at each corner and one at the center of each end line of the claim.

The location monument on which this notice is posted is situated within Section 14, Township 2  
S, Range 7 W, Gila Salt River Base and Meridian, Arizona and this claim encompasses portions  
of the following quarter section(s), section(s), Township(s) and Range(s) SE 1/4 of Sec. 14,  
T 2 S, R 7 W

Gila Salt River Base and Meridian, Arizona.


The locality of this claim with reference to some natural object or permanent monument and additional information  
(if any) concerning its locality are as follows: 1400' West and 850' North of the  
SE Sec. Cor. of Sec. 14, T 2 S, R 7 W

\_\_\_\_\_ The above information is shown on the attached map.

DATED AND POSTED on the ground this 12 day of April, 2016.

LOCATOR(s)  AGENT

Print Name(s) Steve Karolyi

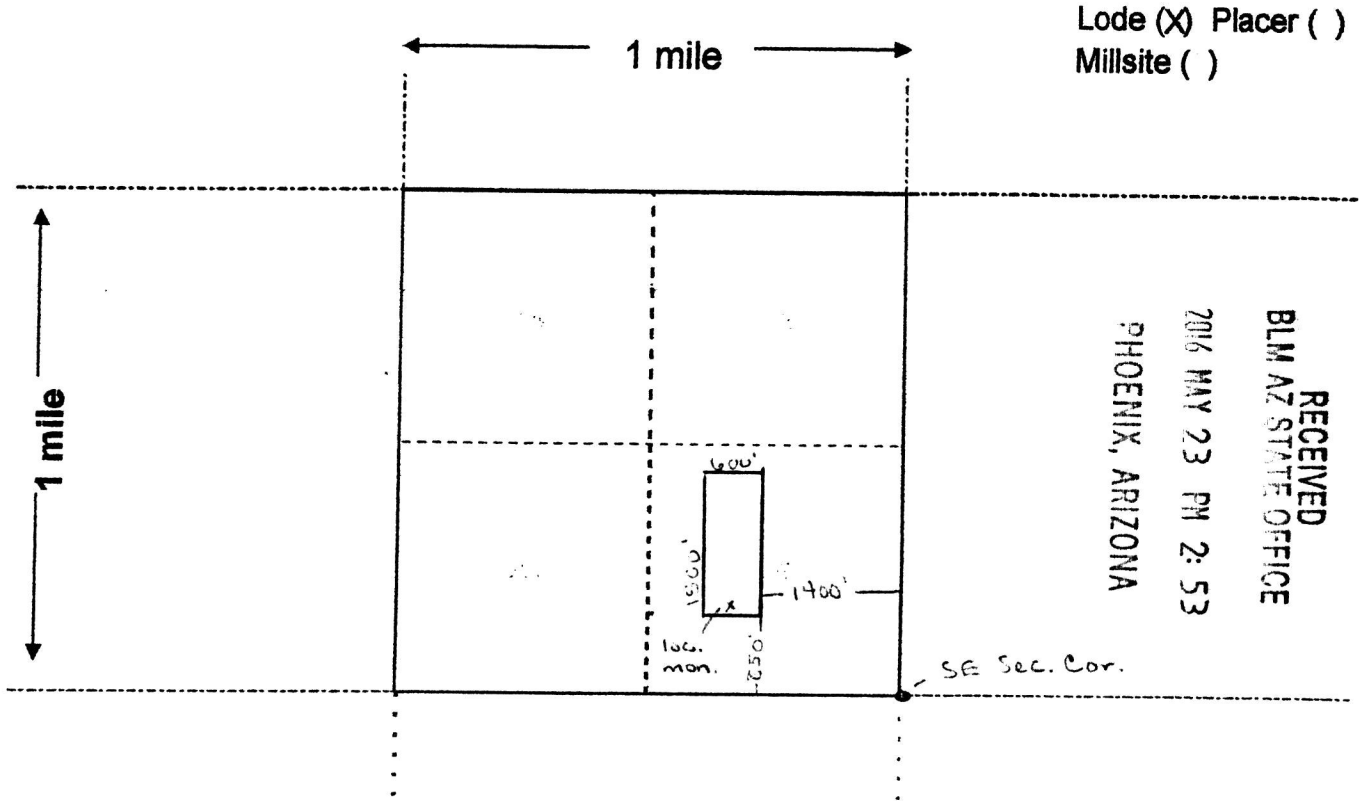
Signature(s) 

Form MCF100  
Revised July 2014

This form is available from the Arizona Geological Survey and may be reproduced.

AMC438348

**MINING CLAIM MAP**



ANCI 38348

Scale: 1" = 2000 feet



1. The above map depicts the T.P.B. #6 mining claim, which is located in Section (s) 14, Township 2 S, Range 7 W, Gila and Salt River Base and Meridian, Maricopa County, Arizona. Total claim acreage is 20.66
2. The type of corner and location monuments used are as follows: 2"x2"x4" Wooden posts with scribed metal tags
3. The bearings and distances in degrees and feet between claim corners and to a public land survey monument are as depicted on the map.
4. If the claim is a placer or millsite claim with exterior limits conforming to legal subdivisions of the public survey, provide a legal description of the claim \_\_\_\_\_

Form MCF100a  
Revised July 2014

This form is available from the Arizona Geology Survey and may be reproduced.

RUN TIME: 06:38 AM

UNITED STATES DEPARTMENT OF INTERIOR  
BUREAU OF LAND MANAGEMENT  
GEOGRAPHIC REPORT WITH LAND  
Sorted by Serial Number

RUN DATE: 05/31/2016  
Page 1 of 2

Adm State: AZ

Serial Number: AZA 002936  
Total Case Acres: 65,501.000

<u>Casetype</u>	<u>Case Disp</u>				<u>Sect</u>	<u>Sur Typ</u>	<u>Sur Num</u>	<u>Suff</u>	<u>Subdivision</u>	<u>Act Pend</u>
246100	AUTHORIZED	14	0100N	0020E	017	ALIQ			ALL;	

Serial Number: AZA 019323  
Total Case Acres: 82.000

<u>Casetype</u>	<u>Case Disp</u>				<u>Sect</u>	<u>Sur Typ</u>	<u>Sur Num</u>	<u>Suff</u>	<u>Subdivision</u>	<u>Act Pend</u>
282201	AUTHORIZED	14	0100N	0020E	017	ALIQ			SE,SWNE,E2NW;	

Serial Number: AZA 022632  
Total Case Acres: 35.980

<u>Casetype</u>	<u>Case Disp</u>				<u>Sect</u>	<u>Sur Typ</u>	<u>Sur Num</u>	<u>Suff</u>	<u>Subdivision</u>	<u>Act Pend</u>
286203	AUTHORIZED	14	0100N	0020E	017	ALIQ			SWNE,E2NW,SE;	

Serial Number: AZA 022689  
Total Case Acres: 2,161.980

<u>Casetype</u>	<u>Case Disp</u>				<u>Sect</u>	<u>Sur Typ</u>	<u>Sur Num</u>	<u>Suff</u>	<u>Subdivision</u>	<u>Act Pend</u>
206400	AUTHORIZED	14	0100N	0020E	017	ALIQ ALIQ		1	SWNWNE,NWSWNE,N2S2S2NE; SEENENW,E2SEENW,N2N2N2SW;	

Serial Number: AZA 023641  
Total Case Acres: 37.370

<u>Casetype</u>	<u>Case Disp</u>				<u>Sect</u>	<u>Sur Typ</u>	<u>Sur Num</u>	<u>Suff</u>	<u>Subdivision</u>	<u>Act Pend</u>
286203	AUTHORIZED	14	0100N	0020E	017	ALIQ			SWNE,E2NW,SE;	



RUN TIME: 06:38 AM

UNITED STATES DEPARTMENT OF INTERIOR  
BUREAU OF LAND MANAGEMENT  
GEOGRAPHIC REPORT WITH LAND  
Sorted by Serial Number

RUN DATE: 05/31/2016

Page 2 of 2

Adm State: AZ

Serial Number: AZA 031558

Total Case Acres: 1.000

<u>Casetype</u>	<u>Case Disp</u>				<u>Sect</u>	<u>Sur Typ</u>	<u>Sur Num</u>	<u>Suff</u>	<u>Subdivision</u>	<u>Act Pend</u>
293200	AUTHORIZED	14	0100N	0020E	017	FF			PORTIONS OF;	

Serial Number: AZA 031851

Total Case Acres: 1.000

<u>Casetype</u>	<u>Case Disp</u>				<u>Sect</u>	<u>Sur Typ</u>	<u>Sur Num</u>	<u>Suff</u>	<u>Subdivision</u>	<u>Act Pend</u>
293200	EXPIRED	14	0100N	0020E	017	FF			PORTION OF;	

Serial Number: AZA 033074

Total Case Acres: 2.070

<u>Casetype</u>	<u>Case Disp</u>				<u>Sect</u>	<u>Sur Typ</u>	<u>Sur Num</u>	<u>Suff</u>	<u>Subdivision</u>	<u>Act Pend</u>
292006	AUTHORIZED	14	0100N	0020E	017	ALIQ			SWNE;	

Serial Number: AZA 033672

Total Case Acres: 1.000

<u>Casetype</u>	<u>Case Disp</u>				<u>Sect</u>	<u>Sur Typ</u>	<u>Sur Num</u>	<u>Suff</u>	<u>Subdivision</u>	<u>Act Pend</u>
293200	EXPIRED	14	0100N	0020E	017	FF			PORTION OF;	

Serial Number: AZA 033821

Total Case Acres: 1.000

<u>Casetype</u>	<u>Case Disp</u>				<u>Sect</u>	<u>Sur Typ</u>	<u>Sur Num</u>	<u>Suff</u>	<u>Subdivision</u>	<u>Act Pend</u>
293200	EXPIRED	14	0100N	0020E	017	FF			PORTION OF;	

Input Parameters for Geographic Report with Land

System Id = CR

Admin State = AZ

Geo State =

Casetype Begins With

Case Disp Txt = AUTHORIZED, CANCELLED, EXPIRED, PENDING, REJECTED, RELINQUISHED, WITHDRAWN

Mer Twp Rng =

Section =

Mtrs = 14 0020S 0070W 014, 14 0020S 0070W 999, 14 0100N 0020E 017, 14 0100N 0020E 999

Commodity =

Commodity Txt =

Pending Org =

Pend Org Decode =

Total Rows Returned: 11





Mine Finder Gold  
Ranger Gold Exploration  
P.O. Box 74353  
Phoenix, AZ 85087



1022



85004

U.S. POSTAGE  
PAID  
BLACK CANYON CITY, AZ  
85324  
MAY 20, 18  
AMOUNT  
**\$1.36**  
R2304W119365-02

Bureau of Land Management  
One North Central Ave. Ste. 800  
Phoenix, AZ 85004

RECEIVED  
MAY 23 10 24 44  
PHOENIX, AZ 85004